NM 7 14 21 28 35 42 49

FT 42000 84000 126000 168000 210000 252000 294000

fpobxb | bublpv_15 (PROD) | 14 Jan 2013 09:50:57 | 1" = 41666.7 feet (MAP)

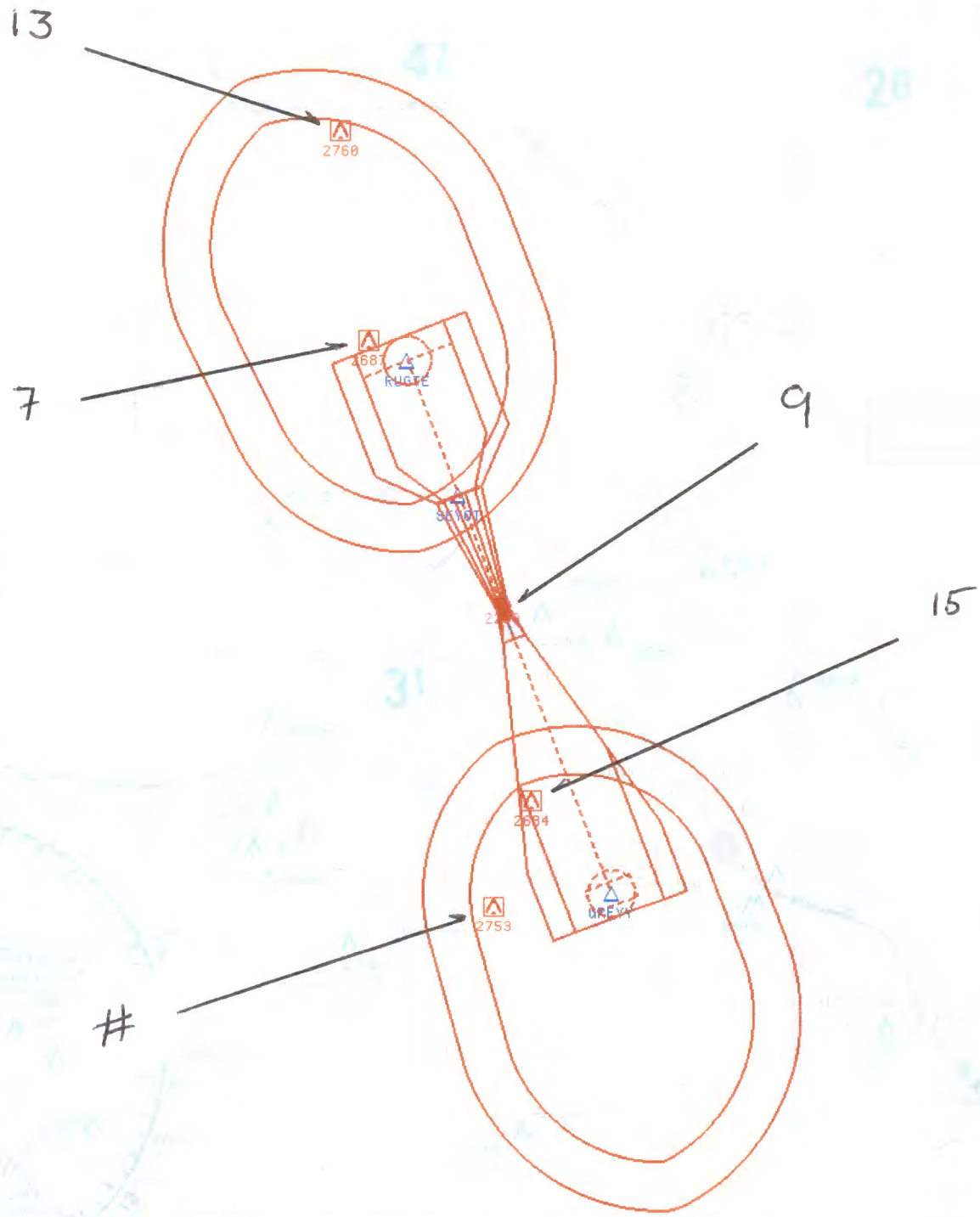

Airport ID:	KBUB				
Apt Name:	CRAM FIELD	No	SEGMENT	OBSTRUCTION	ELEV
City:	BURWELL	13	H-I-L	AAO	2760
State:	NEBRASKA	7	INTERMEDIATE	AAO	2687
Proc ID:	RNAV (GPS)	9	FINAL	TREE	2269
Amdt #:	ORIG	9	MA ADJUST OBST	TREE	2269
Rwy:	RWY 15	15	MISSED	AAO	2684
Scale:	1:500,000	#	HOLDING	AAO	2753

NM 7 14 21 28 35 42 49 56 63 70

FT 42000 84000 126000 168000 210000 252000 294000 336000 378000 420000

fpobxb | bublpv_15 (PROD) | 19 Feb 2013 07:27:16 | 1" = 41666.7 feet (MAP)

Airport ID:	KBUB				
Apt Name:	CRAM FIELD	No	SEGMENT	OBSTRUCTION	ELEV
City:	BURWELL	5	TAA: PT	TOWER	3353
State:	NEBRASKA				
Proc ID:	RNAV (GPS)				
Amdt #:	ORIG				
Rwy:	RWY 15				
Scale:	1:500,000				

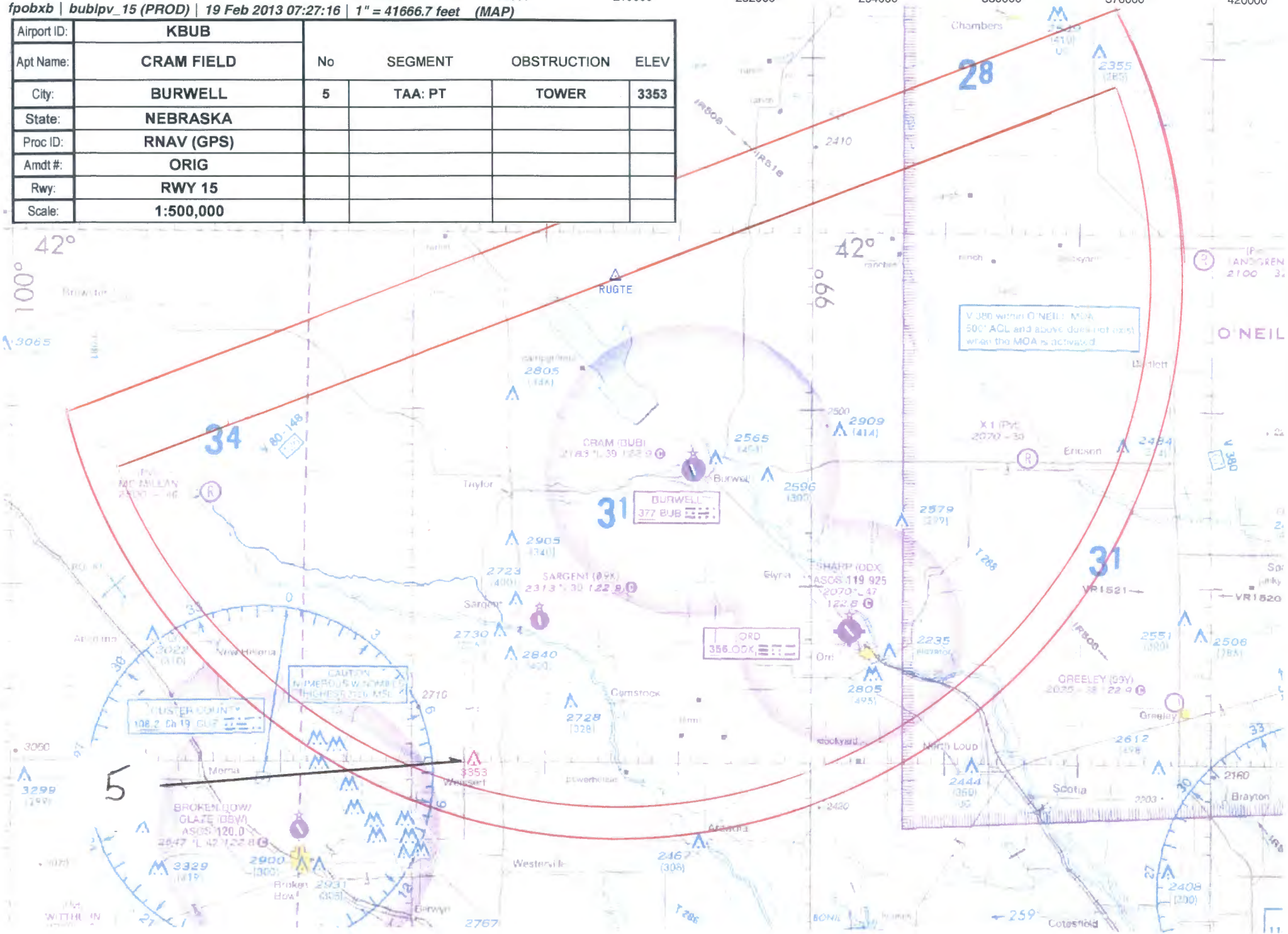

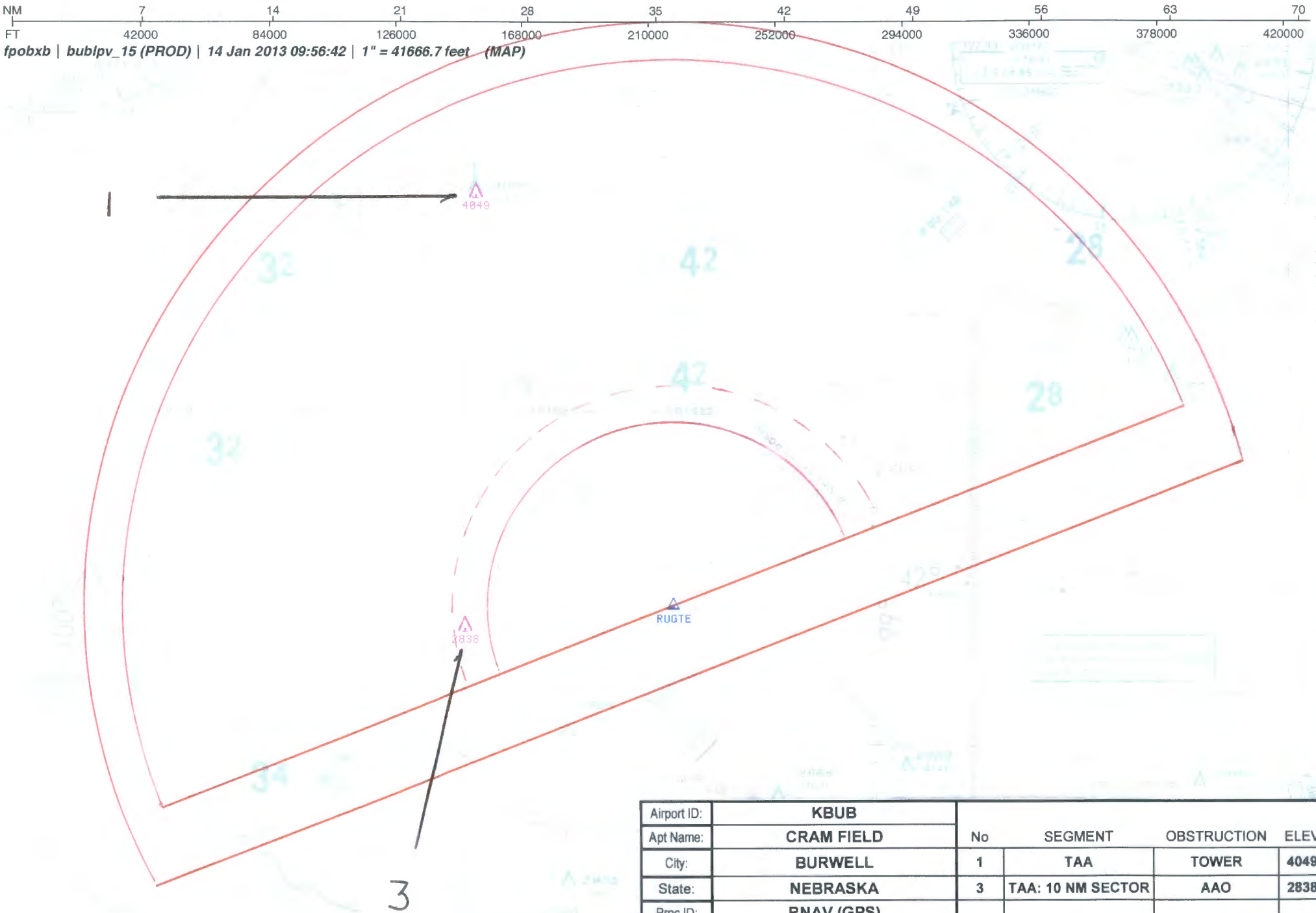

Airport ID:	KBUB				
Apt Name:	CRAM FIELD	No	SEGMENT	OBSTRUCTION	ELEV
City:	BURWELL	1	TAA	TOWER	4049
State:	NEBRASKA	3	TAA: 10 NM SECTOR	AAO	2838
Proc ID:	RNAV (GPS)				
Amdt #:	ORIG				
Rwy:	RWY 15				
Scale:	1:500,000				

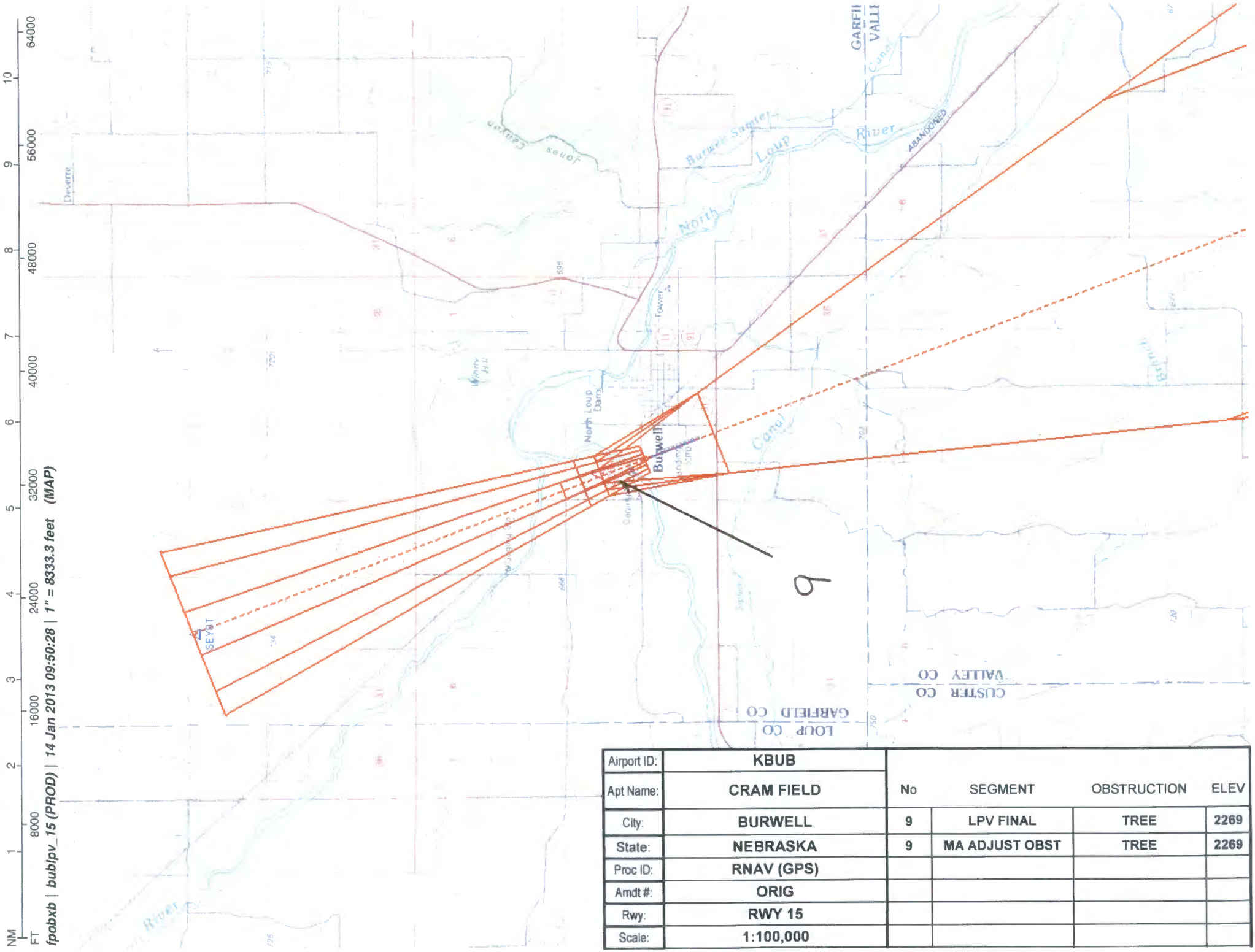

Airport ID:	KBUB				
Apt Name:	CRAM FIELD	No	SEGMENT	OBSTRUCTION	ELEV
City:	BURWELL	9	LPV FINAL	TREE	2269
State:	NEBRASKA	9	MA ADJUST OBST	TREE	2269
Proc ID:	RNAV (GPS)				
Amdt #:	ORIG				
Rwy:	RWY 15				
Scale:	1:100,000				

fpobxb | bublpv_15 (PROD) | 14 Jan 2013 09:50:28 | 1" = 8333.3 feet (MAP)

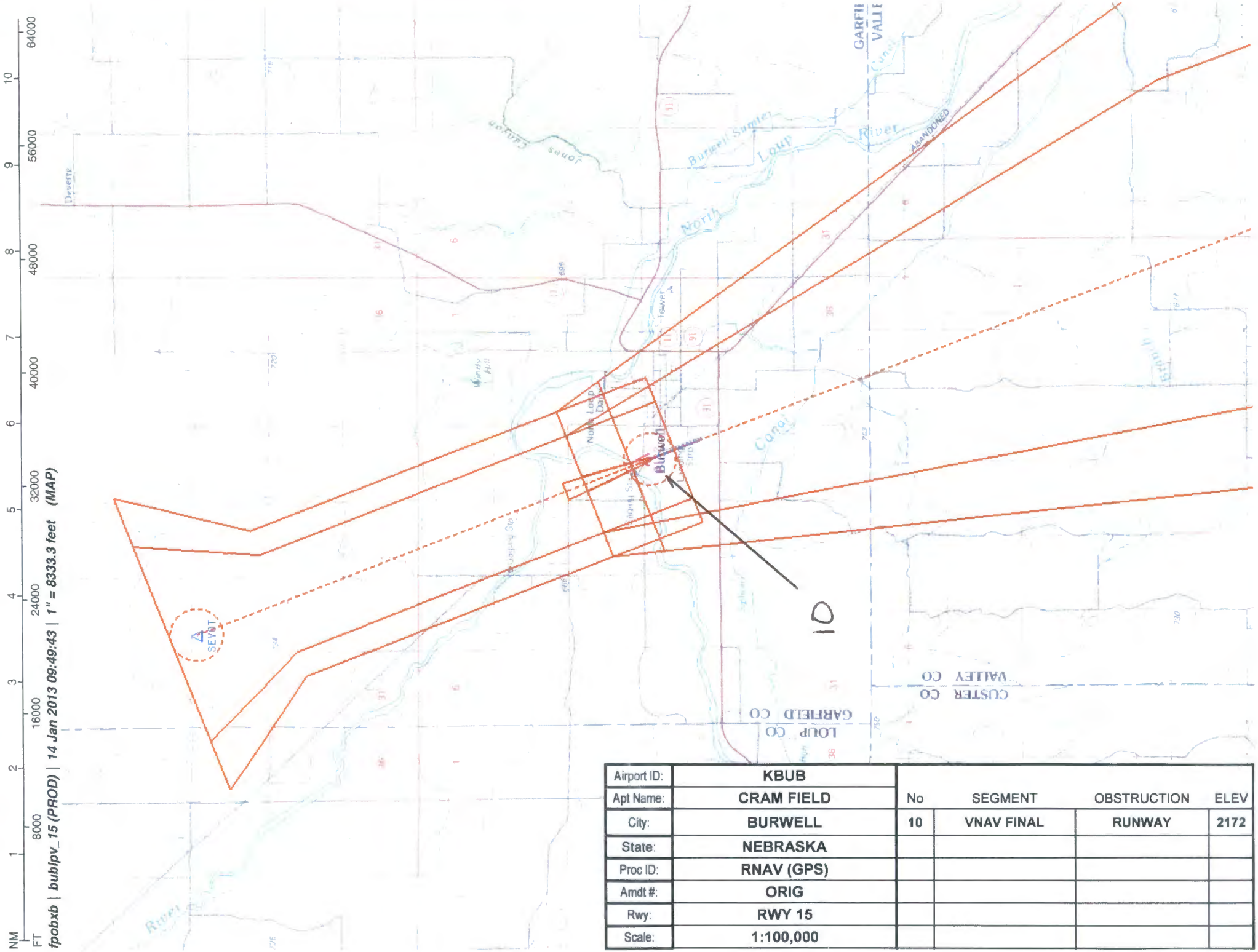

Airport ID:	KBUB	No	SEGMENT	OBSTRUCTION	ELEV
Apt Name:	CRAM FIELD				
City:	BURWELL	10	VNAV FINAL	RUNWAY	2172
State:	NEBRASKA				
Proc ID:	RNAV (GPS)				
Amdt #:	ORIG				
Rwy:	RWY 15				
Scale:	1:100,000				

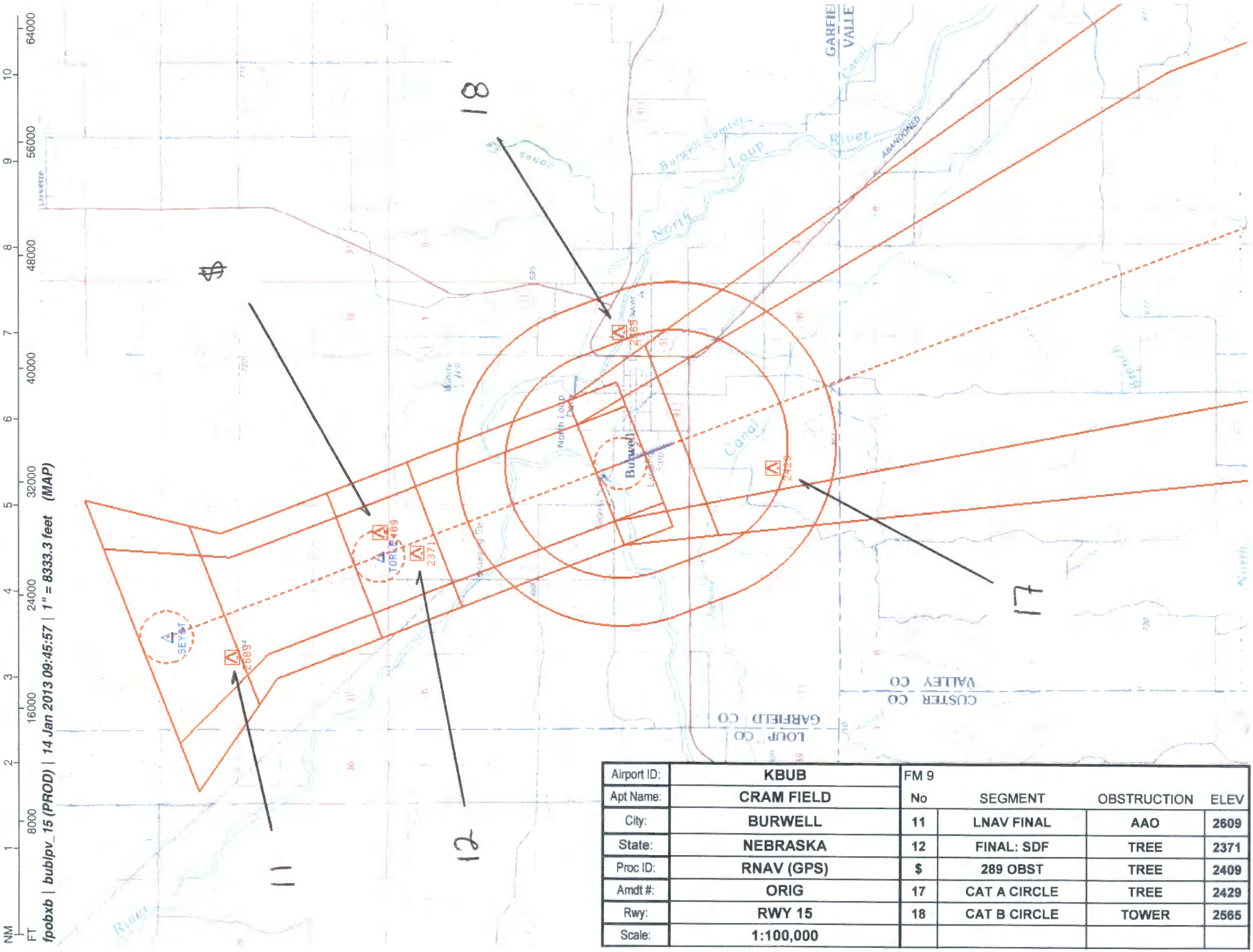

Airport ID:	KBUB	FM 9			
Apt Name:	CRAM FIELD	No	SEGMENT	OBSTRUCTION	ELEV
City:	BURWELL	11	LNAV FINAL	AAO	2609
State:	NEBRASKA	12	FINAL: SDF	TREE	2371
Proc ID:	RNAV (GPS)	$	289 OBST	TREE	2409
Amdt #:	ORIG	17	CAT A CIRCLE	TREE	2429
Rwy:	RWY 15	18	CAT B CIRCLE	TOWER	2565
Scale:	1:100,000				