Flight Procedure Tracking Form	Action: FLIGHT CHECK	Task Type: DP	Date Open: 05/13/2010	Task #: 2008061811271502001	Request #: 20080618112715
Procedure: DP NASHUA NH KASH AMDT 3		Airport ID: KASH	Airport: BOIRE FIELD		Reimbursable #:
City: NASHUA	ST: NH	GPS #:		Estimated Chart Date: 11/15/2012	FICO #:
Fac ID: ASH	Fac. Type: Proc / T	Specialist: HOWARD HAWKINS			

Procedure Review

	Rec'd	Rel'd	Full Name	Comments
Lead:	05/18/2012	07/30/2012	MARLON ROBINSON	
QA:	07/30/2012	08/20/2012	STEVEN SZUKALA	
Liaison:	08/20/2012		K. Spurlin	P1

Procedure Comments:

Remark Type: INFORMATION

Pkg 4 of 4

NASHUA, NH BOIRE FIELD (KASH) TAKEOFF MINS/ODP AMDT 3 ENORUTE: YES FC BY: 9/18/12 PUB: 11/15/12

FORMS:8260-15A

CONTACT: DON SMITH/MARLON ROBINSON-AJV-352 LEADS, 405.954.1036/405.954.3636.

NM 7 14 21 28 35 42 49

FT 42000 84000 126000 168000 210000 252000 294000

fpohlh | kash14dep (PROD) | 28 Jul 2012 10:40:05 | 1" = 41666.7 feet (MAP)

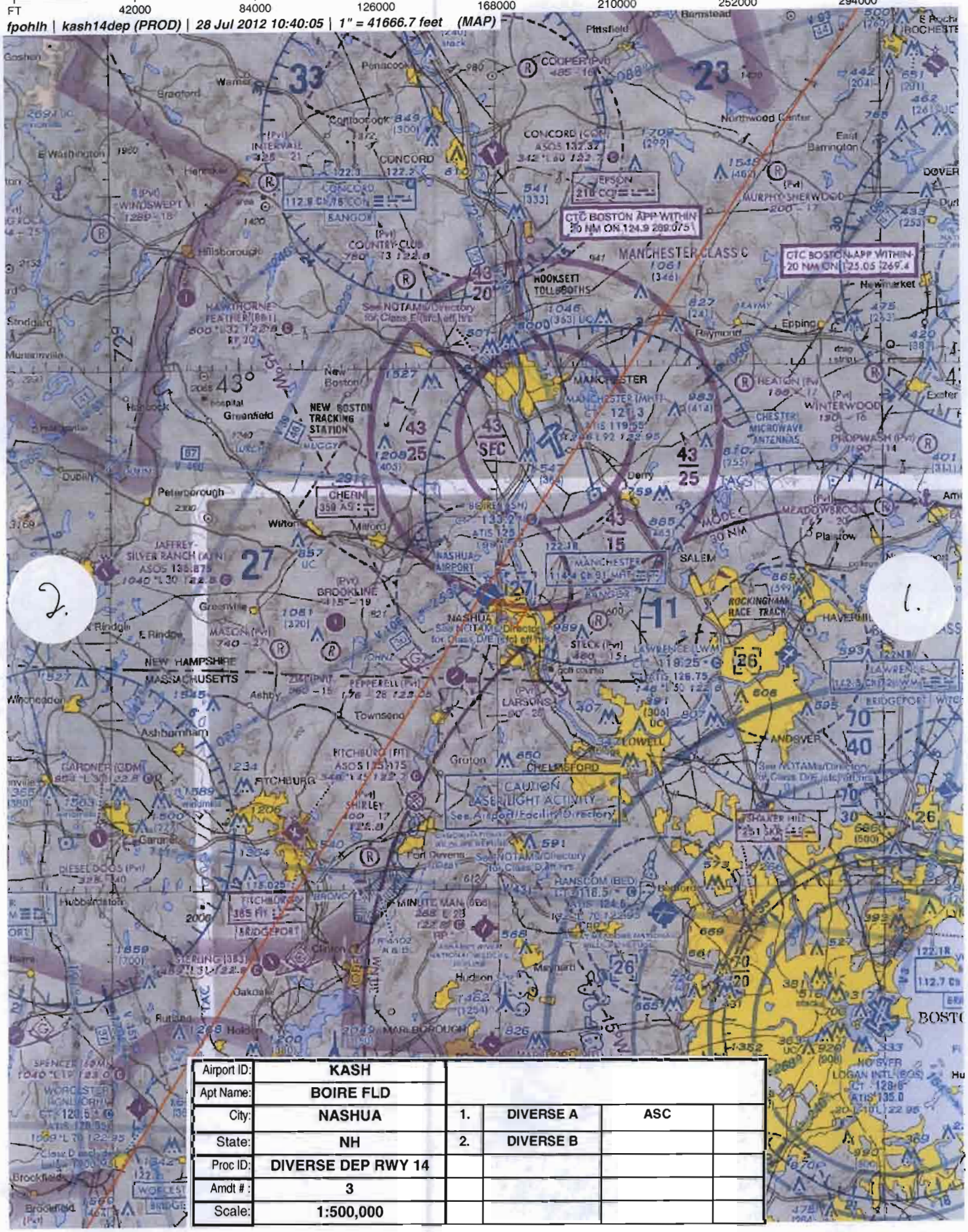

Airport ID:	KASH				
Apt Name:	BOIRE FLD				
City:	NASHUA	1.	DIVERSE A	ASC	
State:	NH	2.	DIVERSE B		
Proc ID:	DIVERSE DEP RWY 14				
Amdt # :	3				
Scale:	1:500,000				

NM 1 2 3 4 5 6 7 8 9 10

FT 8000 16000 24000 32000 40000 48000 56000 64000

fpohlh | kash14dep (PROD) | 28 Jul 2012 11:26:05 | 1" = 8333.3 feet (MAP)

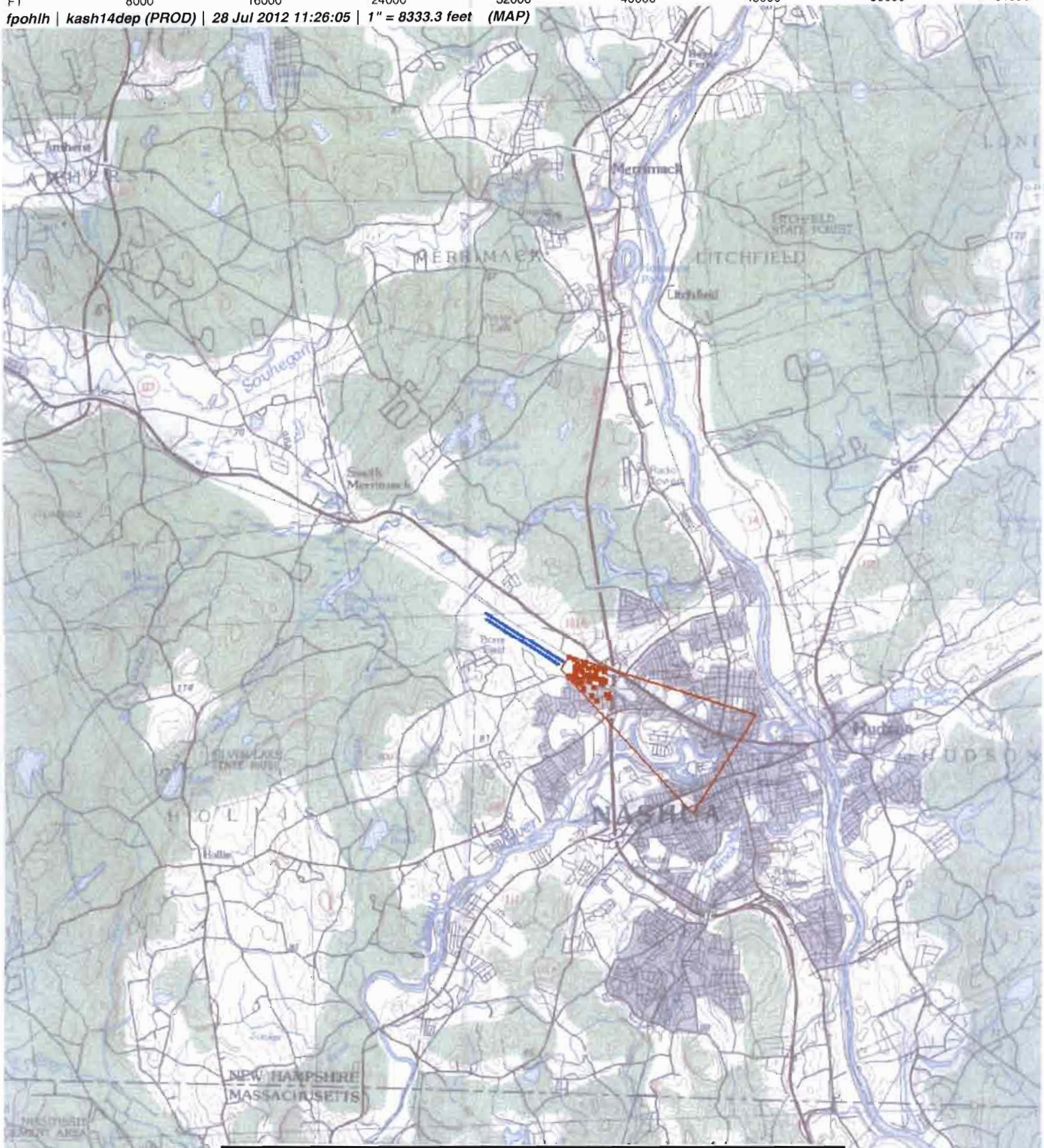

Airport ID:	KASH				
Apt Name:	BOIRE FLD				
City:	NASHUA		ICA		
State:	NH				
Proc ID:	DIVERSE DEP RWY 14				
Amdt # :	3				
Scale:	1:00,000				

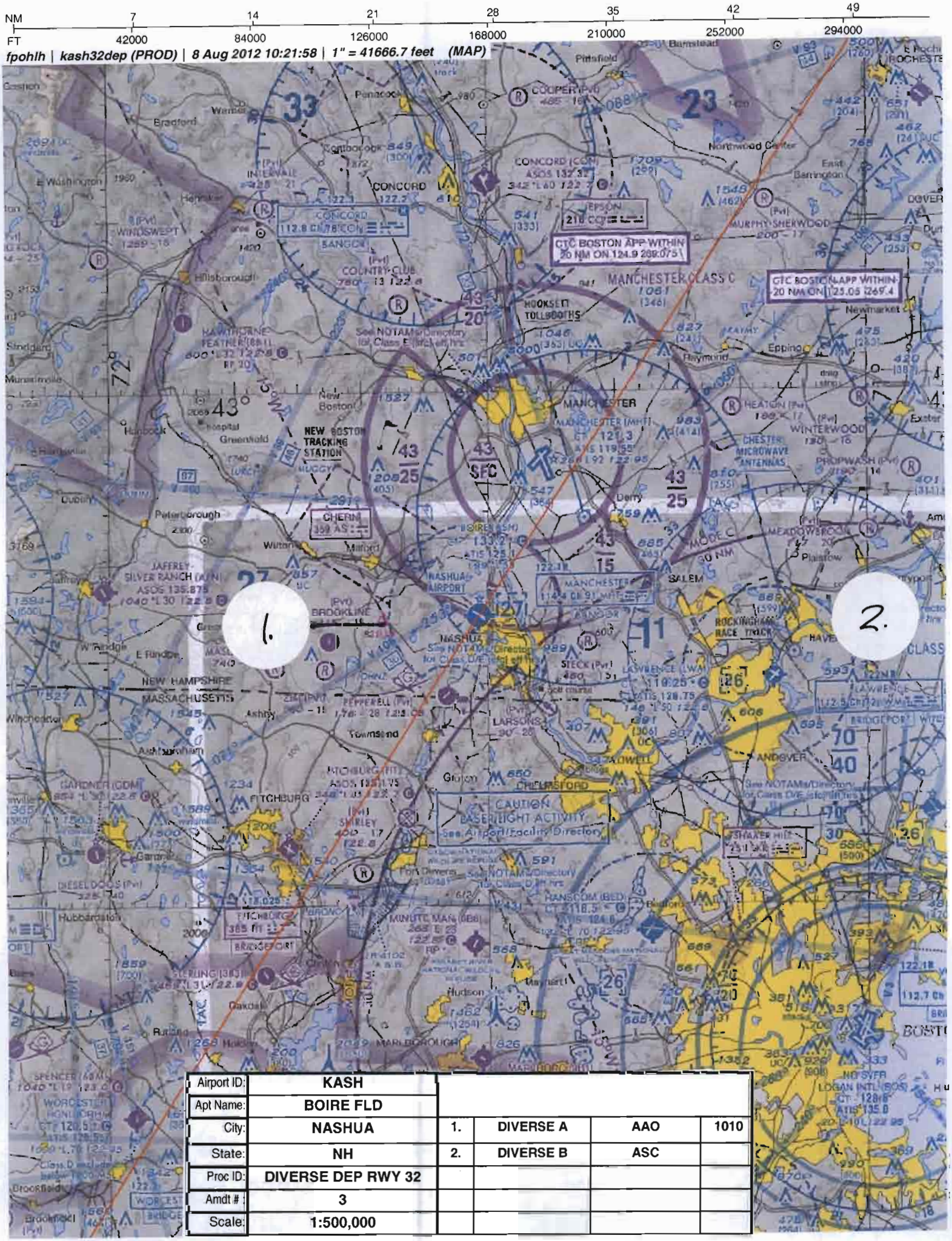

Airport ID:	KASH				
Apt Name:	BOIRE FLD				
City:	NASHUA	1.	DIVERSE A	AAO	1010
State:	NH	2.	DIVERSE B	ASC	
Proc ID:	DIVERSE DEP RWY 32				
Amdt # :	3				
Scale:	1:500,000				

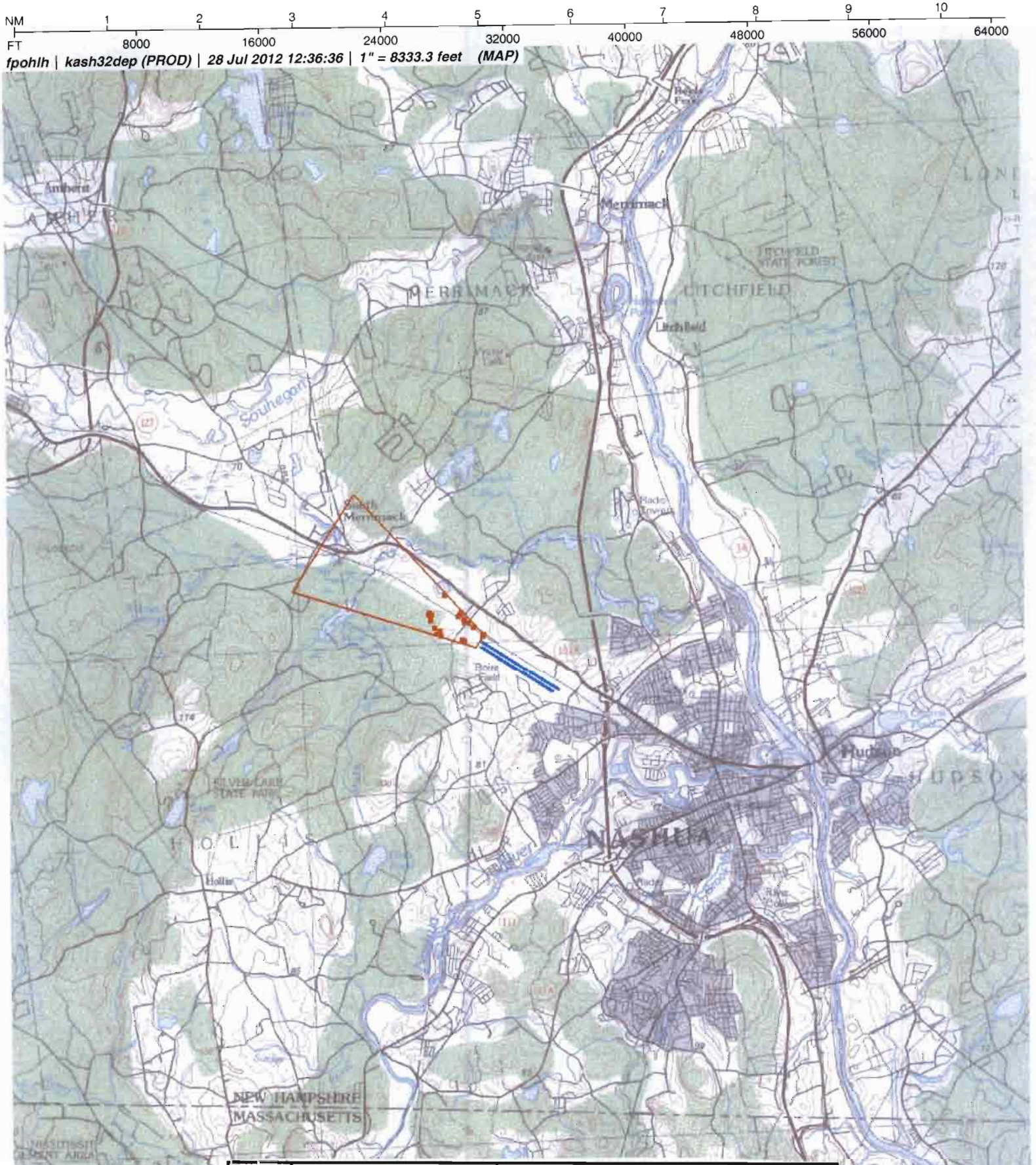

Airport ID:	KASH				
Apt Name:	BOIRE FLD				
City:	NASHUA		ICA		
State:	NH				
Proc ID:	DIVERSE DEP RWY 32				
Amdt # :	3				
Scale:	1:100,000				

U.S. DEPARTMENT OF TRANSPORTATION – FEDERAL AVIATION ADMINISTRATION

TAKEOFF MINIMUMS AND OBSTACLE DEPARTURE PROCEDURES (ODP)

Bearings, headings, courses, tracks and radials are magnetic. Elevation and altitudes are in feet MSL. Altitudes are minimum altitudes unless otherwise indicated. Ceilings are in feet above airport elevation. Distances are in nautical miles. Visibilities are in statute miles or feet RVR unless otherwise indicated.

City, State	Airport	Effective Date	Amdt. No.
NASHUA, NH	BOIRE FIELD		3

TAKEOFF MINIMUMS:

RWY 14, 32, STANDARD.

TEXTUAL DEPARTURE PROCEDURES:

RWY 32: CLIMB HEADING 318.70 TO 900 PRIOR TO TURNING LEFT.

TAKEOFF OBSTACLE NOTES:

NOTE: RWY 14, POLE 853 FT FROM DER, 170 LEFT OF CENTERLINE, 28 FT AGL/217 FT MSL. POLES BEGINNING 707 FT FROM DER, 560 FT RIGHT OF CENTERLINE, UP TO 68 FT AGL/253 FT MSL. TREES BEGINNING 884 FT FROM DER, 76 FT LEFT OF CENTERLINE, UP TO 87 FT AGL/287 FT MSL. TREES BEGINNING 1030 FT FROM DER, 62 FT RIGHT OF CENTERLINE, UP TO 89 FT AGL/289 FT MSL.

NOTE: RWY 32, TREES BEGINNING 2565 FT FROM DER, 176 FT LEFT OF CENTERLINE, UP TO 100 FT AGL/300 FT MSL. TREES BEGINNING 20 FT FROM DER, 376 FT RIGHT OF CENTERLINE, 55 FT AGL/256 FT MSL. TREES BEGINNING 856 FT FROM DER, 499 FT RIGHT OF CENTERLINE, 96 FT AGL/312 FT MSL. TREES BEGINNING 882 FT FROM DER, 442 FT LEFT OF CENTERLINE, 97 FT AGL/300 FT MSL.

CONTROLLING OBSTACLES:

RWY 32: 1010FT AAO 424624.00N / 0713809.00W

QUALITY CHECKED

U.S. DEPARTMENT OF TRANSPORTATION – FEDERAL AVIATION ADMINISTRATION

TAKEOFF MINIMUMS AND OBSTACLE DEPARTURE PROCEDURES (ODP)

Bearings, headings, courses, tracks and radials are magnetic. Elevation and altitudes are in feet MSL. Altitudes are minimum altitudes unless otherwise indicated.
Ceilings are in feet above airport elevation. Distances are in nautical miles. Visibilities are in statute miles or feet RVR unless otherwise indicated.

City, State	Airport	Effective Date	Amdt. No.
NASHUA, NH	BOIRE FIELD		3

REMARKS:

FLIGHT INSPECTED BY:

REQUIRED EFFECTIVE DATE:

ROUTINE

DEVELOPED BY:

HOWARD L HAWKINS AJV-352 06/05/2012

APPROVED BY:

DARRYEL ADAMS AJV-352

COORDINATED WITH:

ALPA, AOPA, NBAA, ZBW, BOS APP CON, ASH ATCT, ARPT MGR

CHANGES:

1. UPDATED DEPARTURE PROCEDURE FOR RWY 32.
2. AMENDED TAKEOFF OBSTACLE NOTES FOR ALL RWYS.

REASONS:

1. NEW CONTROLLING OBSTACLE.
2. NEW OBSTACLE STUDY. FORMATTED IAW FAAO 8260.46 AND CURRENT DOCUMENTATION POLICY.

9/13/2012 – THIS IS AN UPDATED COPY OF THE FORM DEVELOPED ON 6/5/2012.
CHANGED AIRPORT NAME FROM BOIRE FLD TO BOIRE FIELD.

QUALITY CHECKED