fpomxd | cirrnvlv14 (PROD) | 13 Feb 2013 09:05:40 | 1" = 41750.1 feet (MAP)

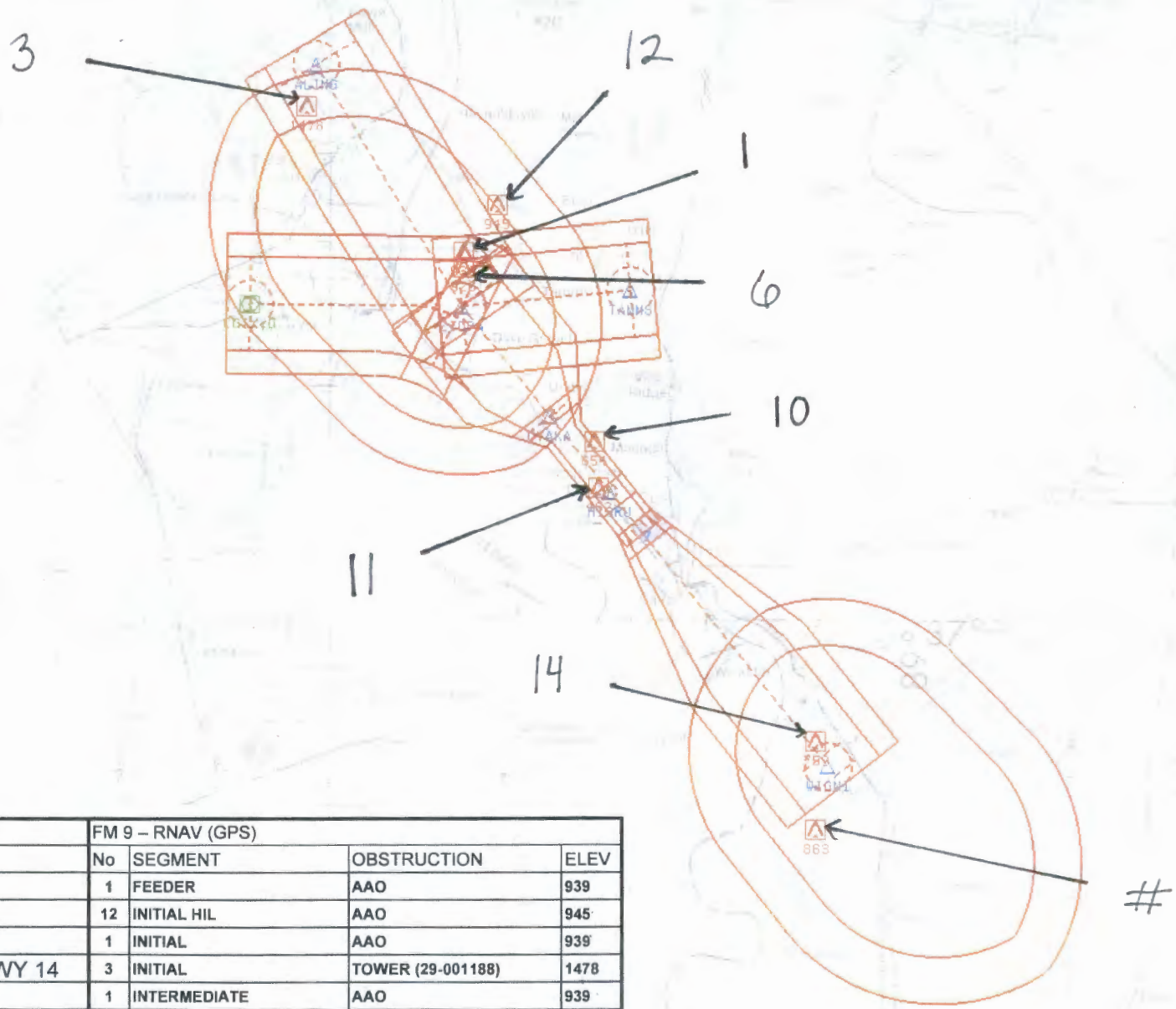

Airport ID:	KCIR	FM 9 – RNAV (GPS)			
Apt Name:	CAIRO RGNL	No	SEGMENT	OBSTRUCTION	ELEV
City:	CAIRO	1	FEEDER	AAO	939
State:	IL	12	INITIAL HIL	AAO	945
Scale:	1:500,000	1	INITIAL	AAO	939
Proc ID:	RNAV (GPS) RWY 14	3	INITIAL	TOWER (29-001188)	1478
Amdt #:	ORIG	1	INTERMEDIATE	AAO	939
		6	INTERMEDIATE	AAO	926
		10	LNAV FINAL	AAO	654
		11	LNAV FINAL STEPDOWN	TREE (KCIRT0331)	462
		14	MISSED	TOWER (21-001309)	759
		#	HOLDING	TOWER (21-001231)	863
*LP FINAL NOT SHOWN					

NM 1 2 3 4 5 6 7 8 9 10

FT 8000 16000 24000 32000 40000 48000 56000 64000

fpomxd | cirrnvlp14 (PROD) | 13 Feb 2013 09:11:53 | 1" = 8333.3 feet (MAP)

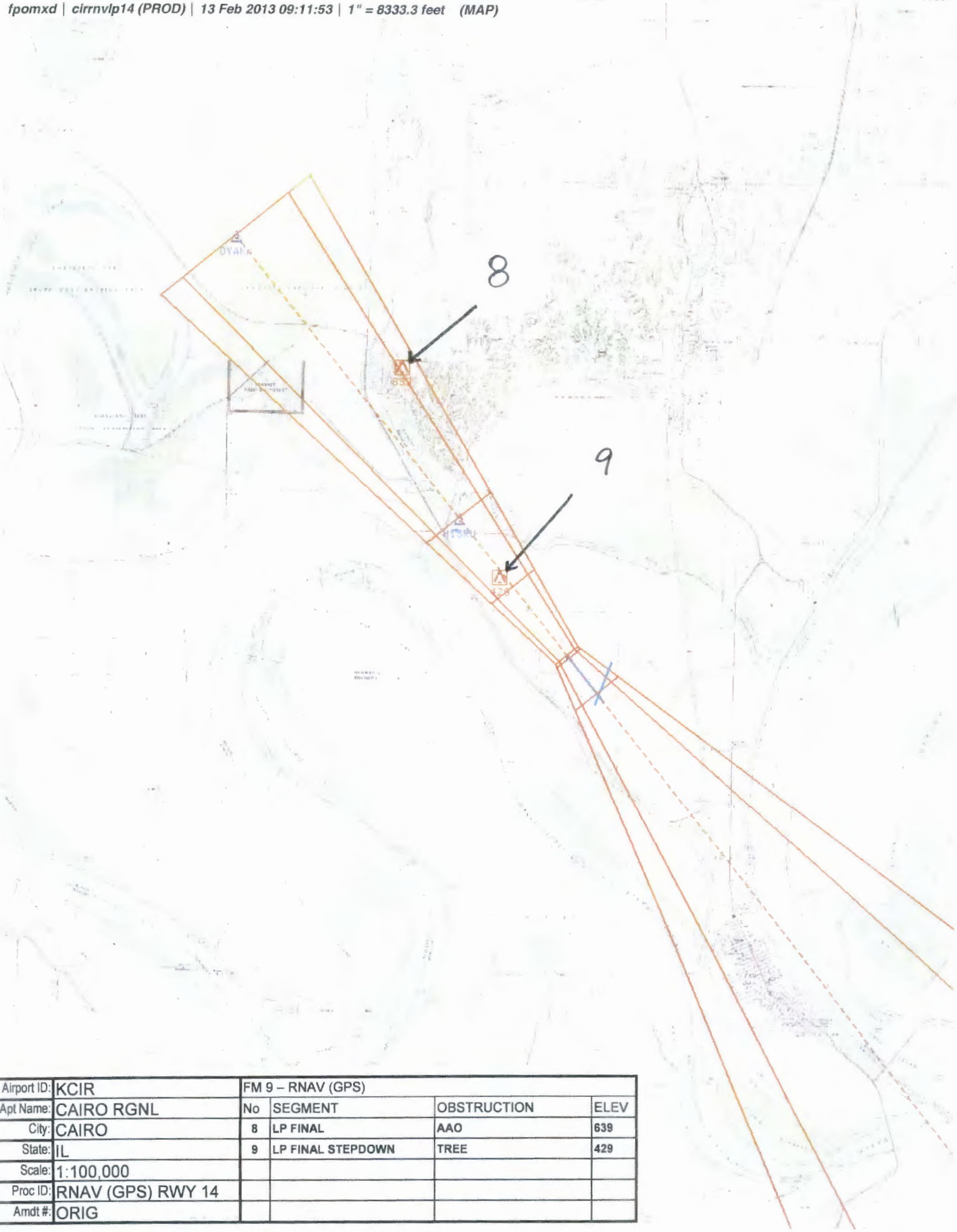

Airport ID:	KCIR	FM 9 – RNAV (GPS)			
Apt Name:	CAIRO RGNL	No	SEGMENT	OBSTRUCTION	ELEV
City:	CAIRO	8	LP FINAL	AAO	639
State:	IL	9	LP FINAL STEPDOWN	TREE	429
Scale:	1:100,000				
Proc ID:	RNAV (GPS) RWY 14				
Amdt #:	ORIG				

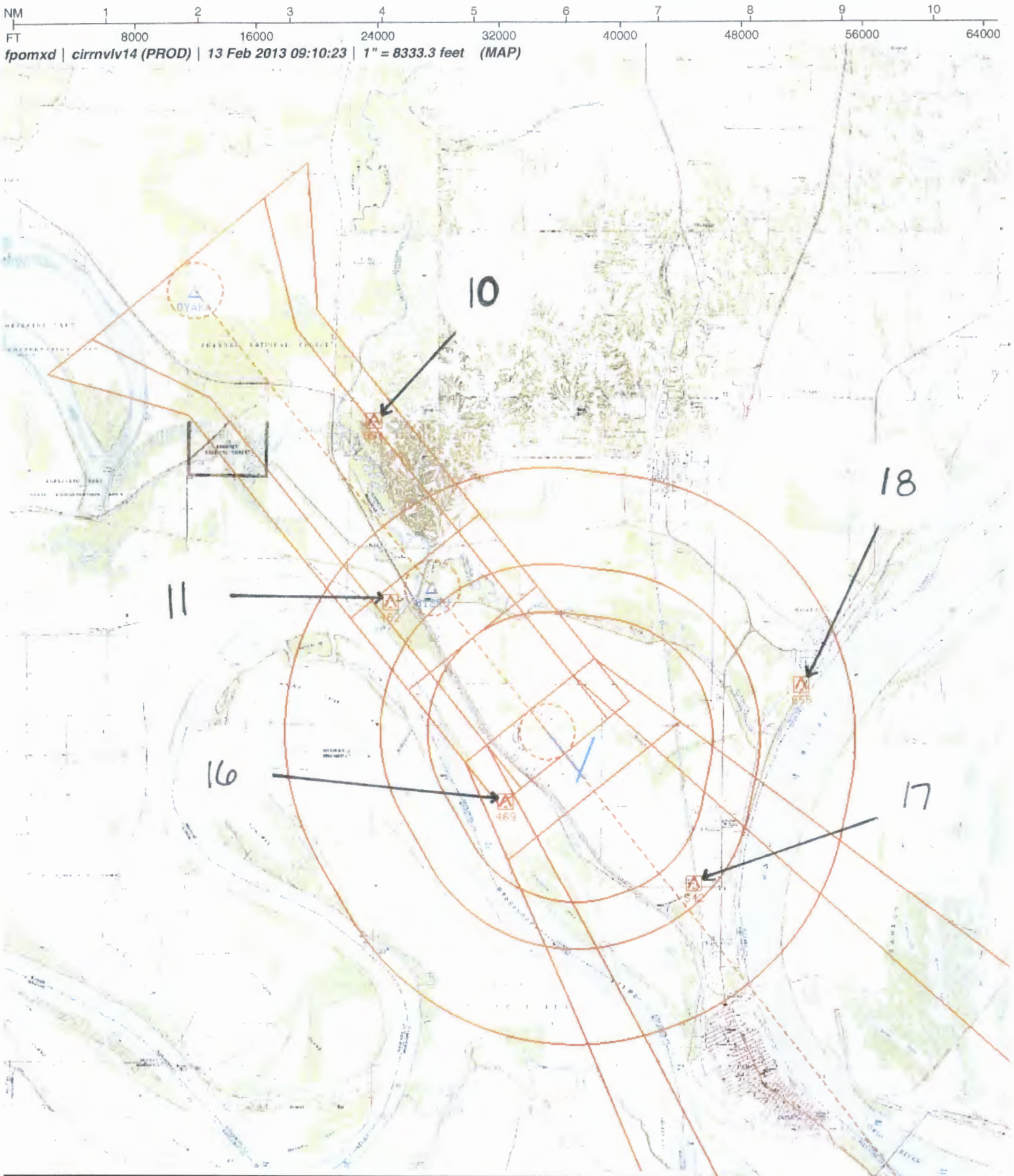

Airport ID:	KCIR	FM 9 – RNAV (GPS)			
Apt Name:	CAIRO RGNL	10	LNAV FINAL	AAO	654
City:	CAIRO	11	LNAV FINAL STEPDOWN	TREE (KCIRT0331)	462
State:	IL	16	CIRCLING CAT A	TREE (KCIRT0387)	469
Scale:	1:100,000	17	CIRCLING CAT B	TOWER (17-006011)	542
Proc ID:	RNAV (GPS) RWY 14	18	CIRCLING CAT C	TOWER (17-001203)	656
Amdt #:	ORIG				