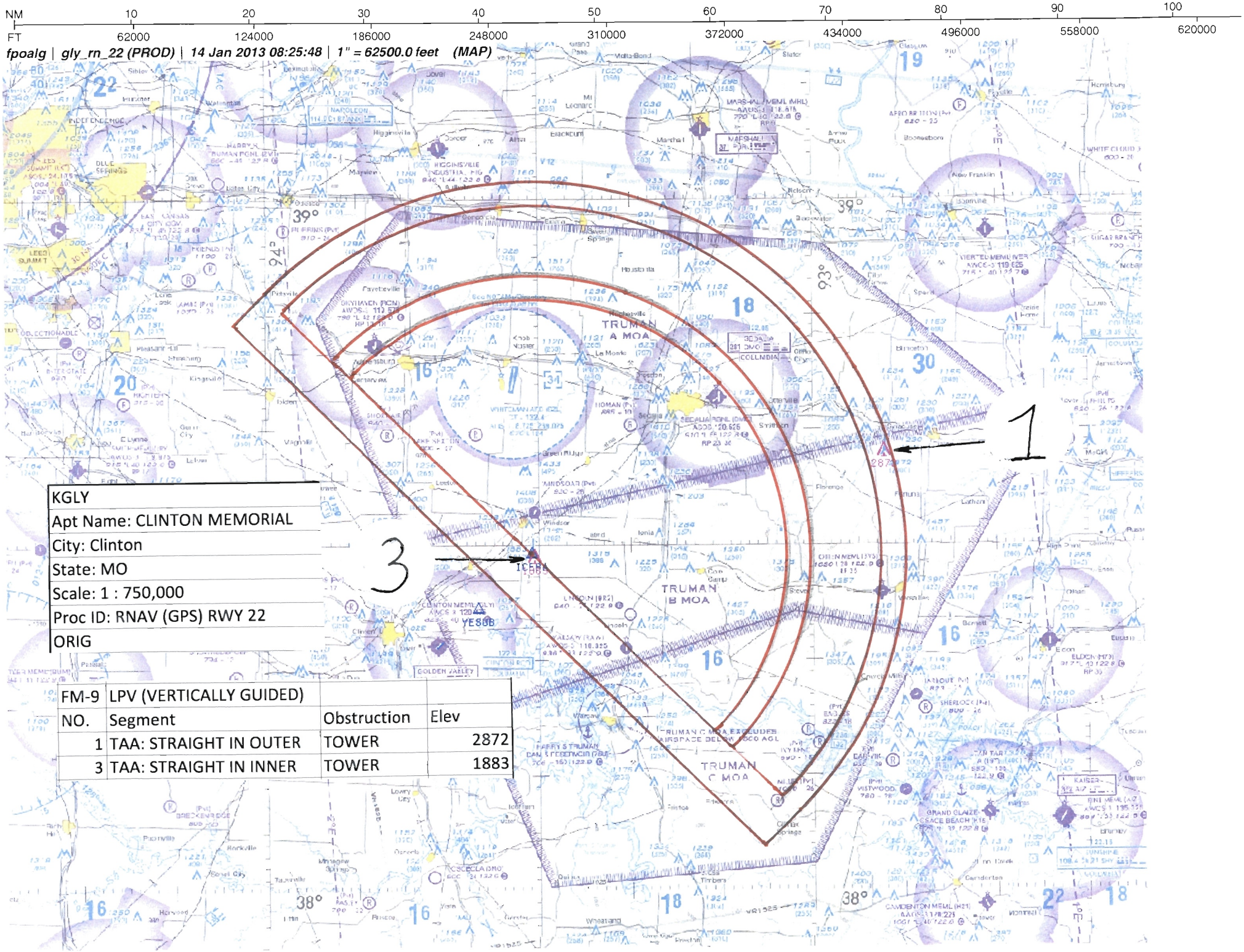
NM 10 20 30 40 50 60 70 80 90 100
FT 62000 124000 186000 248000 310000 372000 434000 496000 558000 620000
fpoalg | gly_rn_22 (PROD) | 14 Jan 2013 08:25:48 | 1" = 62500.0 feet (MAP)
KGLY
Apt Name: CLINTON MEMORIAL
City: Clinton
State: MO
Scale: 1 : 750,000
Proc ID: RNAV (GPS) RWY 22
ORIG
FM-9 LPV (VERTICALLY GUIDED)
NO. Segment Obstruction Elev
1 TAA: STRAIGHT IN OUTER TOWER 2872
3 TAA: STRAIGHT IN INNER TOWER 1883
1
3
TRUMAN A MOA
TRUMAN B MOA
TRUMAN C MOA
39°
94°
93°
38°

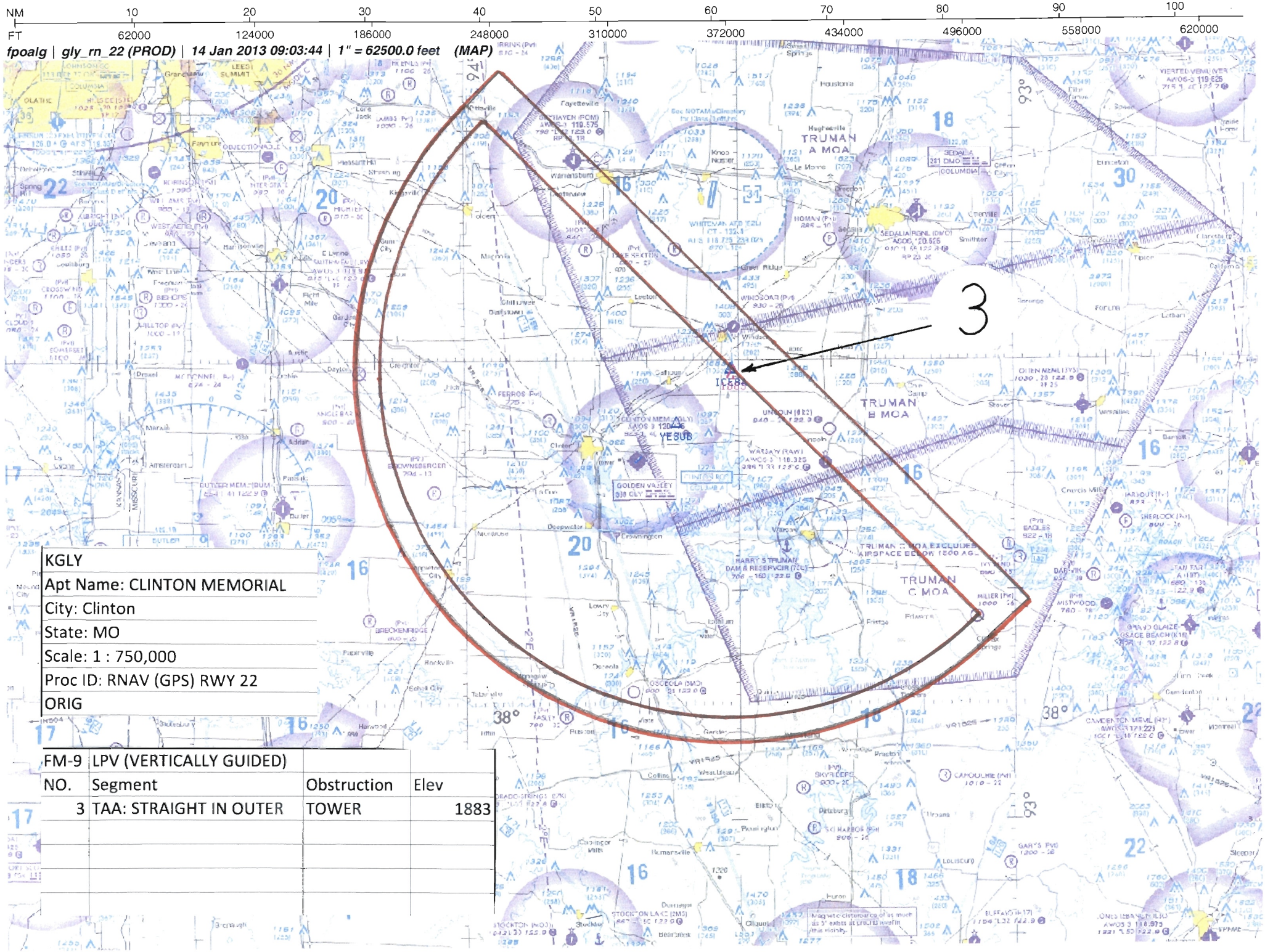
NM 10 20 30 40 50 60 70 80 90 100
FT 62000 124000 186000 248000 310000 372000 434000 496000 558000 620000
fpoalg | gly_rn_22 (PROD) | 14 Jan 2013 09:03:44 | 1" = 62500.0 feet (MAP)
3
TRUMAN A MOA
TRUMAN B MOA
TRUMAN C MOA
KGLY
Apt Name: CLINTON MEMORIAL
City: Clinton
State: MO
Scale: 1 : 750,000
Proc ID: RNAV (GPS) RWY 22
ORIG
FM-9 LPV (VERTICALLY GUIDED)
NO. Segment Obstruction Elev
3 TAA: STRAIGHT IN OUTER TOWER 1883

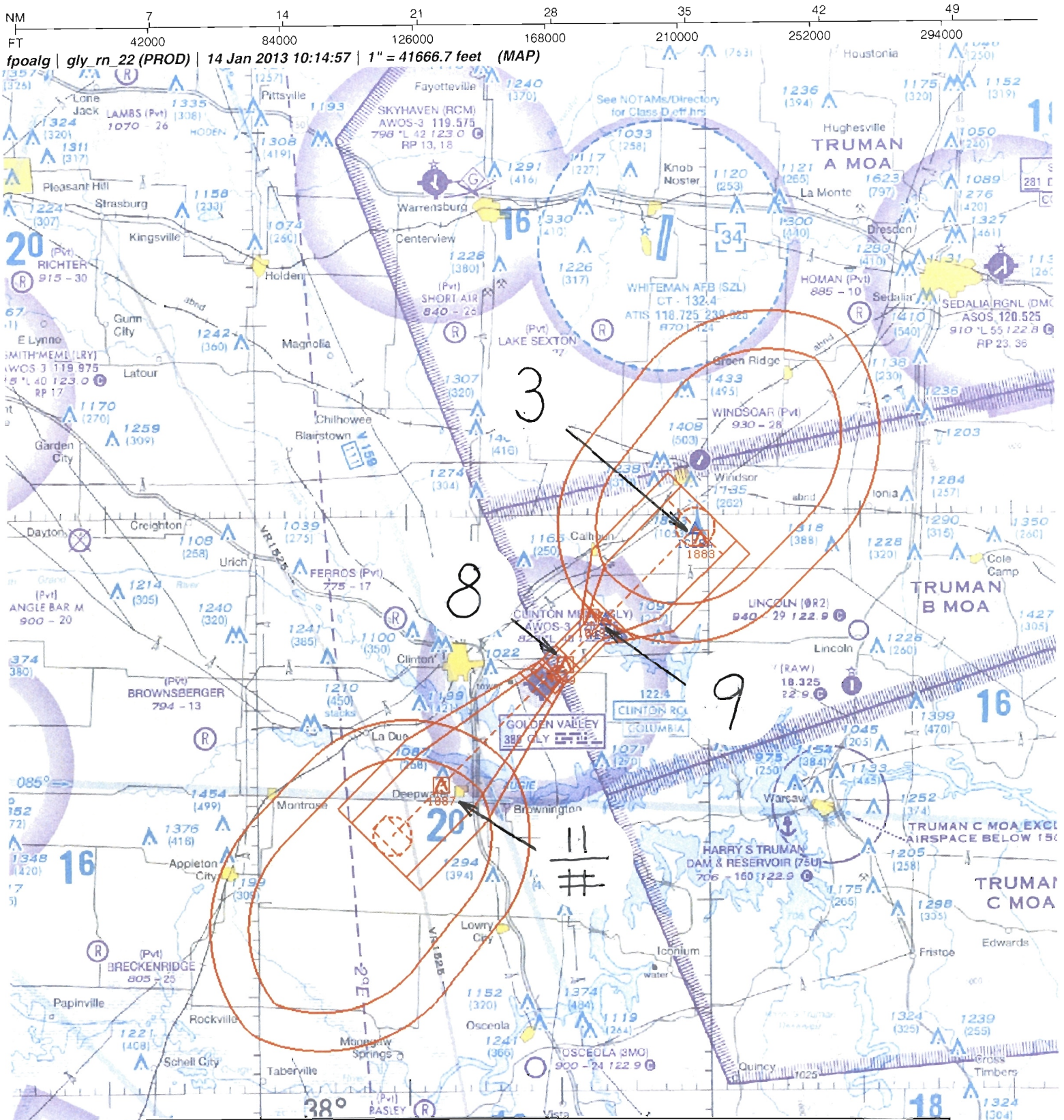

Airport ID: KGLY	FM-9	LNAV (NON-VERTICALLY GUIDED		
Apt Name: Clinton Memorial	NO.	Segment	Obstruction	Elev
City: Clinton	3	HOLD-IN-LIEU	TOWER	1883
State: MO	3	INTERMEDIATE	TOWER	1883
Scale: 1:500,000	9	FINAL: LNAV	AAO	1019
Proc ID: RNAV (GPS) RWY 22	8	FINAL: LNAV STEPDOWN	TREE	919
ORIG	11	MISSED APPROACH	TOWER	1087
	#	HOLDING	TOWER	1087

NM 1 2 3 4 5 6 7 8 9 10

FT 8000 16000 24000 32000 40000 48000 56000 64000

fpoalg | gly_rn_22 (PROD) | 14 Jan 2013 10:25:16 | 1" = 8333.3 feet (MAP)

Airport ID: KGLY	FM-9 LPV (VERTICALLY GUIDED)			
Apt Name: CLINTON MEMORIAL	NO.	Segment	Obstruction	Elev
City: Clinton	7	FINAL: LPV	TREE	866
State: MO				
Scale: 1: 100,000				
Proc ID: RNAV (GPS) RWY 22				
ORIG				

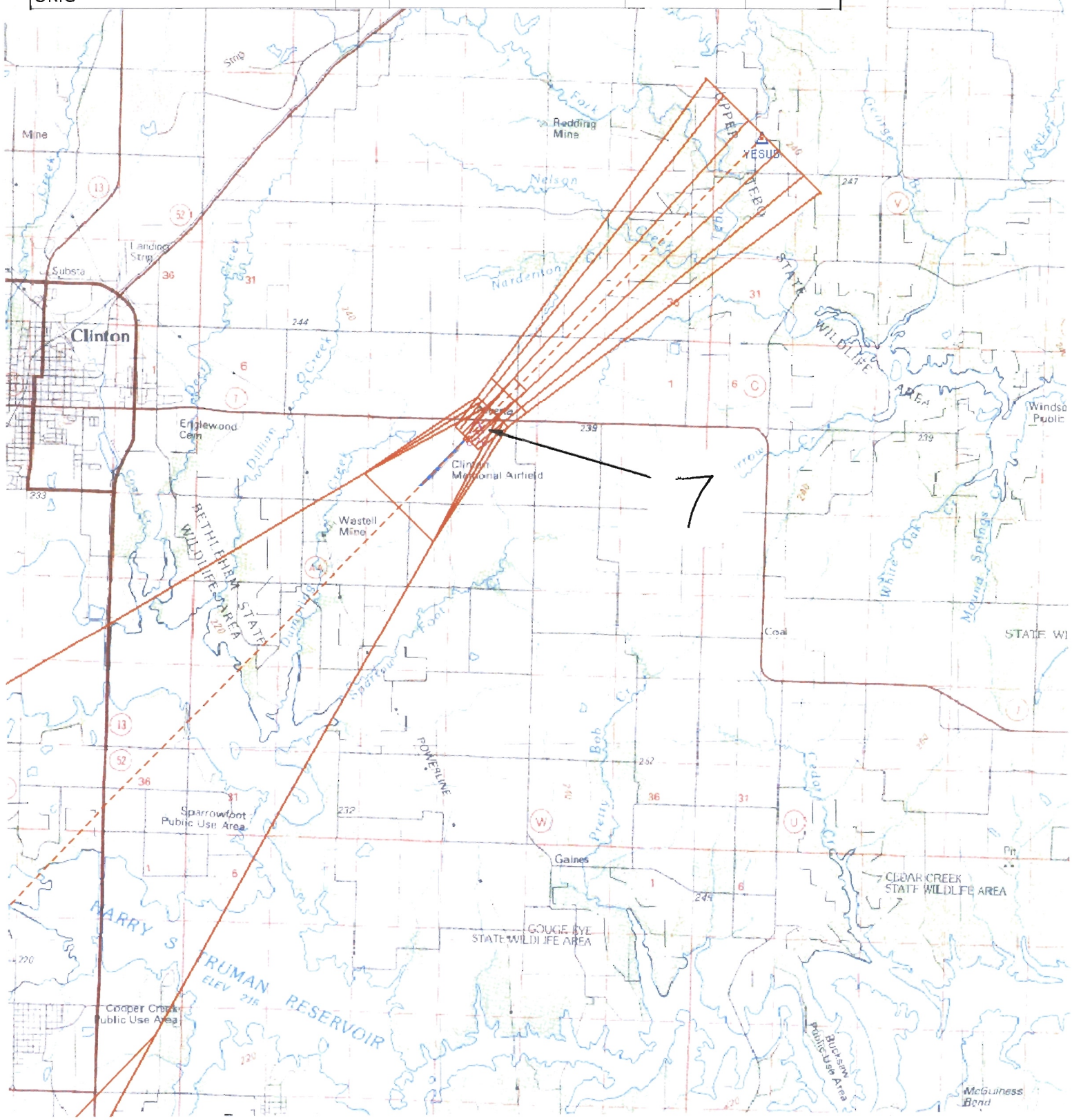

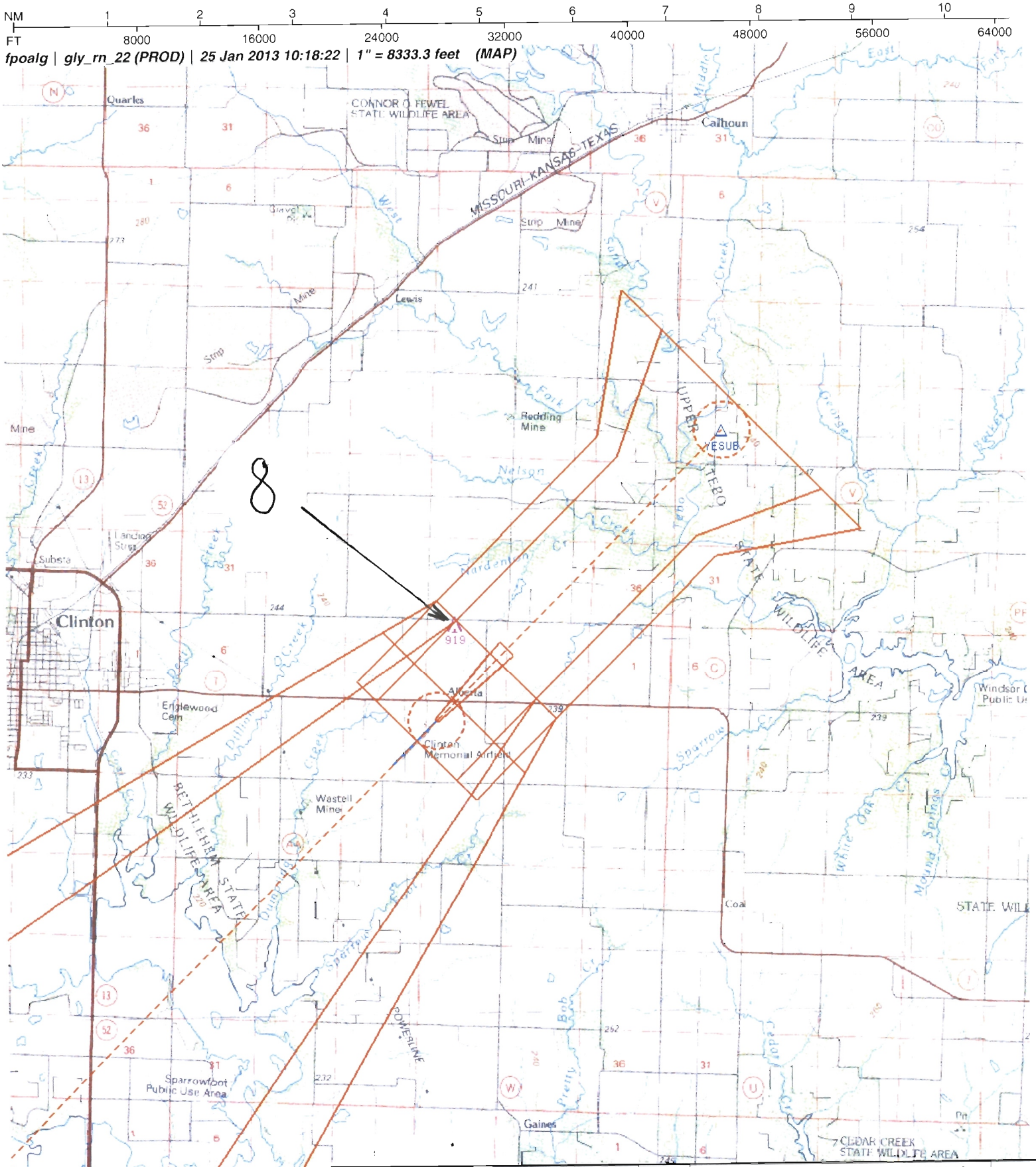

Airport ID: KGLY	FM-9	LNAV/VNAV (VERTICALLY GUIDED)		
Apt Name: Clinton Memorial	NO.	Segment	Obstruction	Elev
City: Clinton	8	FINAL: LNAV/VNAV	TREE	919
State: MO				
Scale: 1: 100,000				
Proc ID: RNAV (GPS) RWY 22				
ORIG				

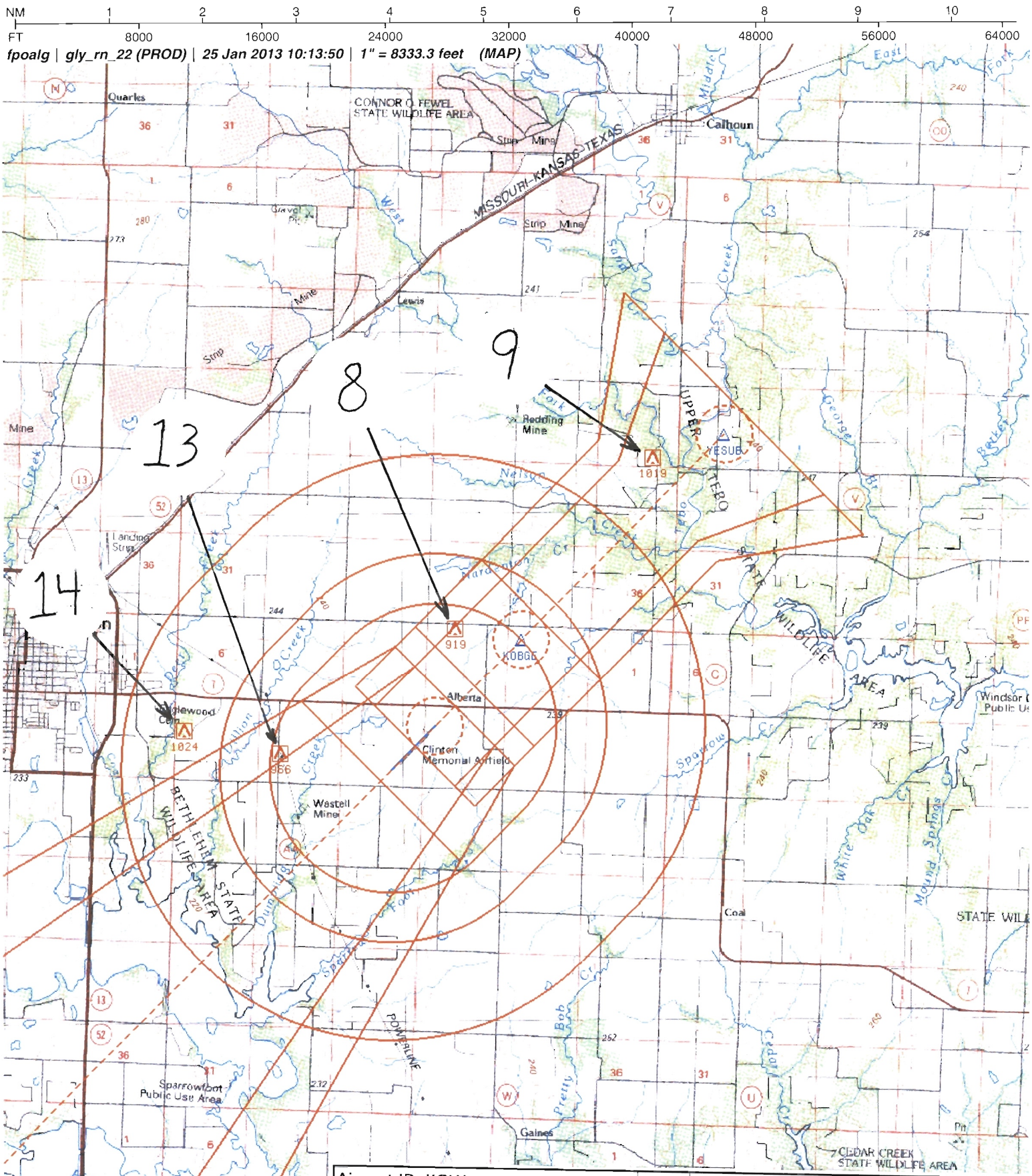

Airport ID: KGLY	FM-9	LNAV (NON-VERTICALLY GUIDED		
Apt Name: Clinton Memorial	NO.	Segment	Obstruction	Elev
City: Clinton	9	FINAL: LNAV	AAO	1019
State: MO	8	FINAL: STEP	TREE	919
Scale: 1: 100,000	13	CIRCLING A/B	TOWER	966
Proc ID: RNAV (GPS) RWY 22	14	CIRCLING C	TOWER	1024
ORIG				