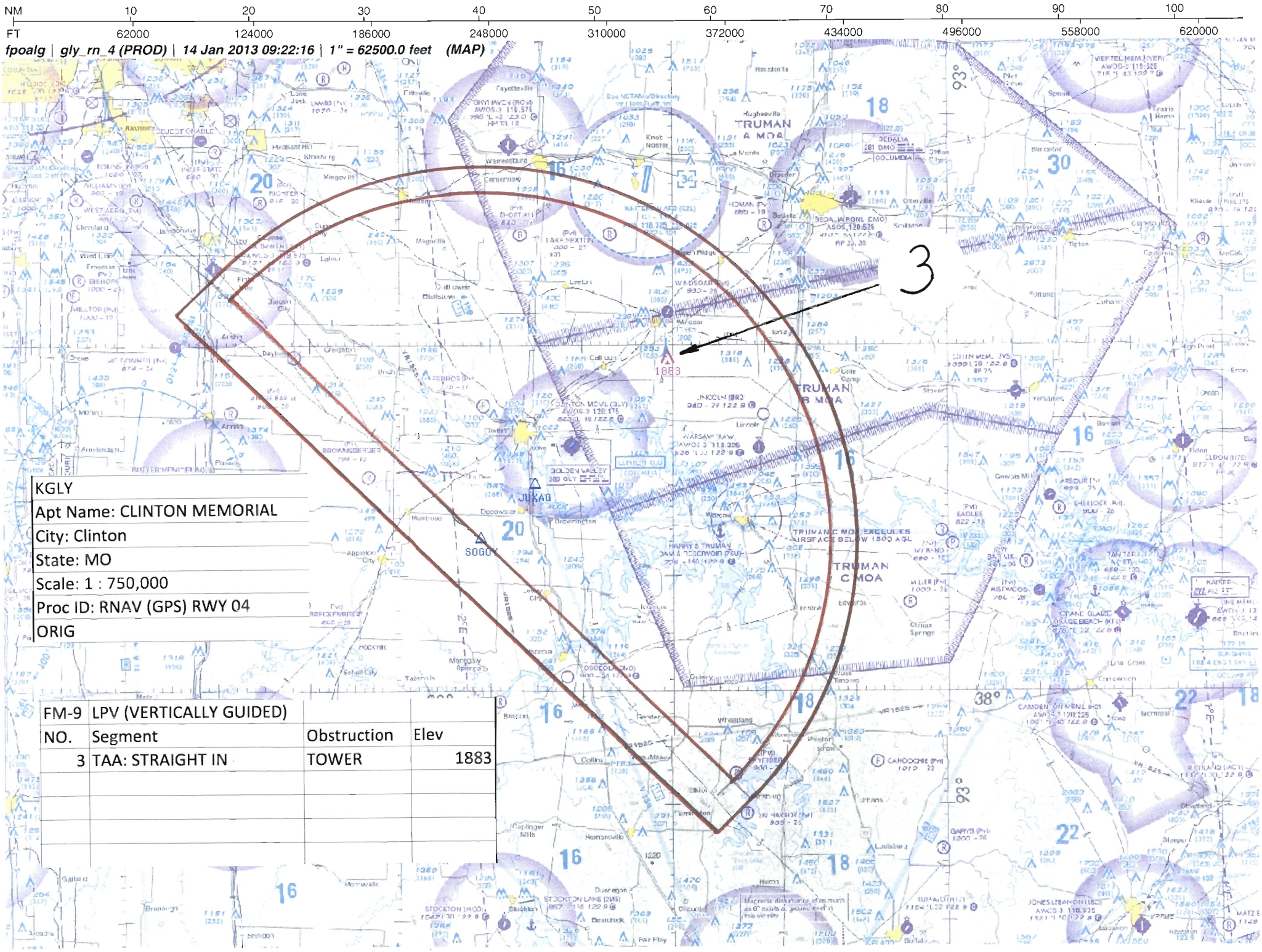
NM 10 20 30 40 50 60 70 80 90 100
FT 62000 124000 186000 248000 310000 372000 434000 496000 558000 620000
fpoalg | gly_rn_4 (PROD) | 14 Jan 2013 09:22:16 | 1" = 62500.0 feet (MAP)
3
1883
TRUMAN A MOA
TRUMAN B MOA
TRUMAN C MOA
JUKAG
SOGOT
KGLY
Apt Name: CLINTON MEMORIAL
City: Clinton
State: MO
Scale: 1 : 750,000
Proc ID: RNAV (GPS) RWY 04
ORIG
FM-9 LPV (VERTICALLY GUIDED)
NO. Segment Obstruction Elev
3 TAA: STRAIGHT IN TOWER 1883

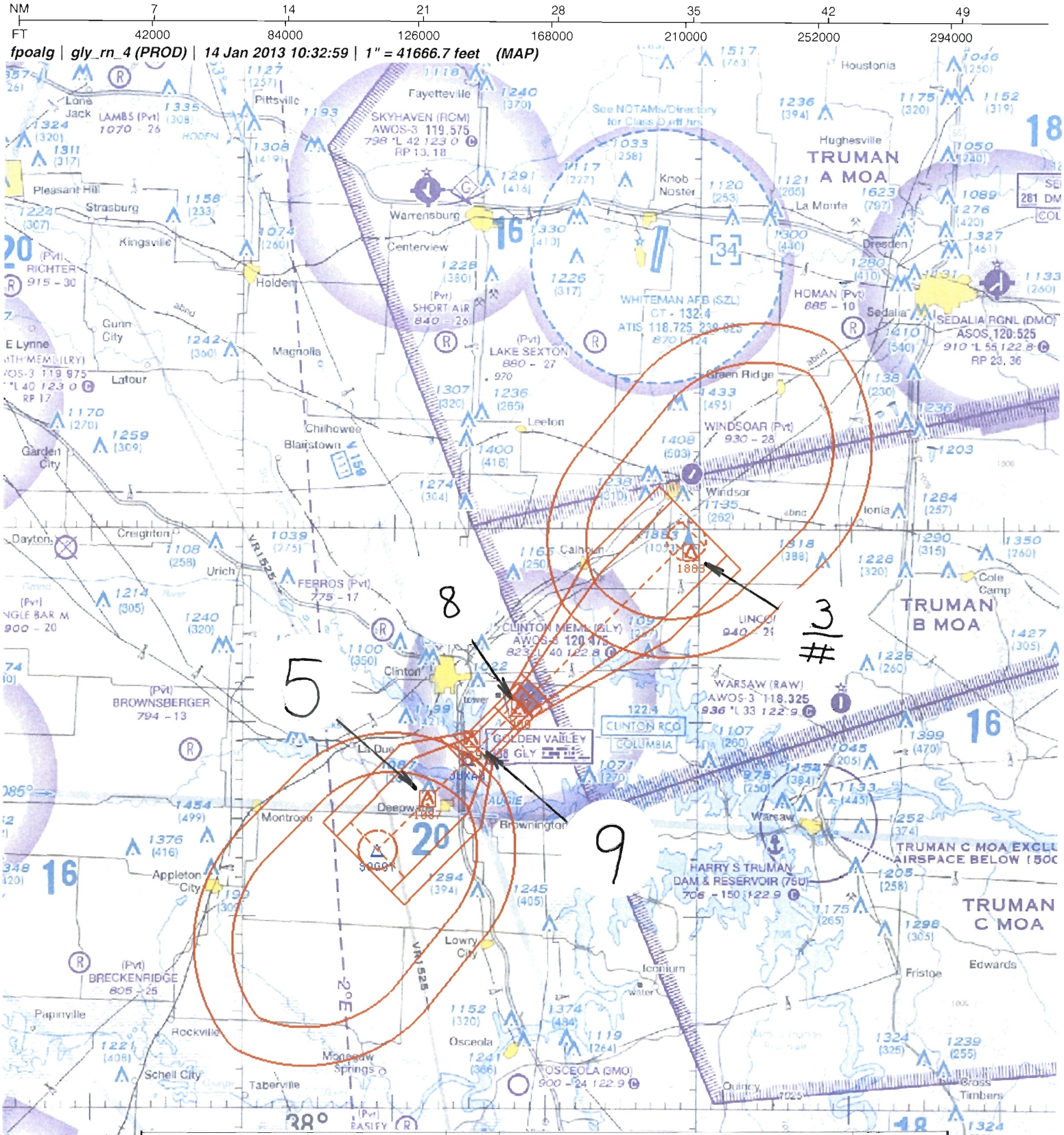

Airport ID: KGLY	FM-9	LNAV (NON-VERTICALLY GUIDED)		
Apt Name: Clinton Memorial	NO.	Segment	Obstruction	Elev
City: Clinton	5	HOLD-IN-LIEU	TOWER	1087
State: MO	5	INTERMEDIATE	TOWER	1087
Scale: 1: 500,000	9	FINAL: LNAV	AAO	969
Proc ID: RNAV (GPS) RWY 04	8	FINAL: LNAV STEPDOWN	TREE	909
ORIG	3	MISSED APPROACH	TOWER	1883
	#	HOLDING	TOWER	1883

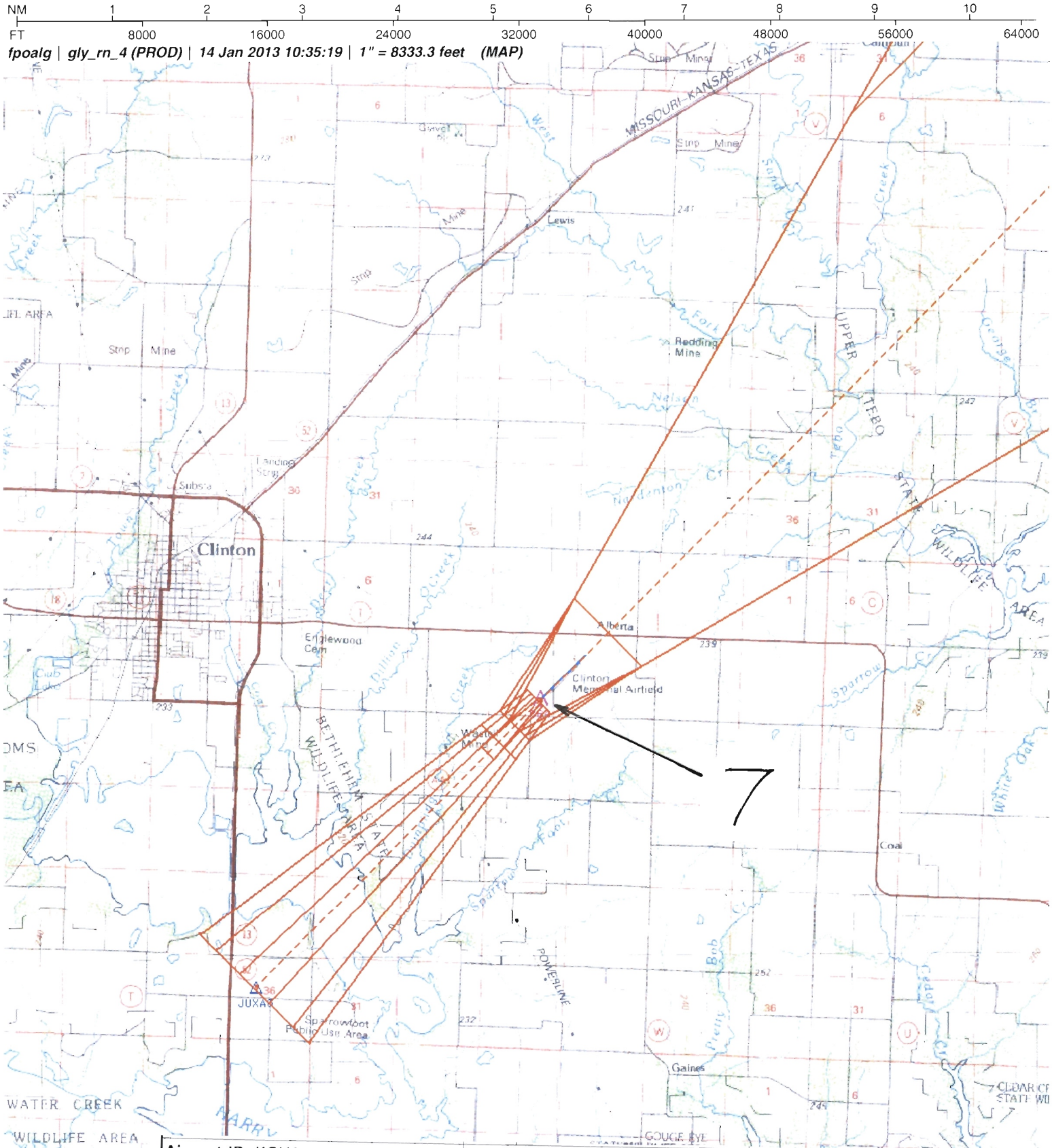

Airport ID: KGLY	FM-9 LPV (VERTICALLY GUIDED)			
Apt Name: CLINTON MEMORIAL	NO.	Segment	Obstruction	Elev
City: Clinton	7	FINAL: LPV	TREE	864
State: MO				
Scale: 1: 100,000				
Proc ID: RNAV (GPS) RWY 04				
ORIG				

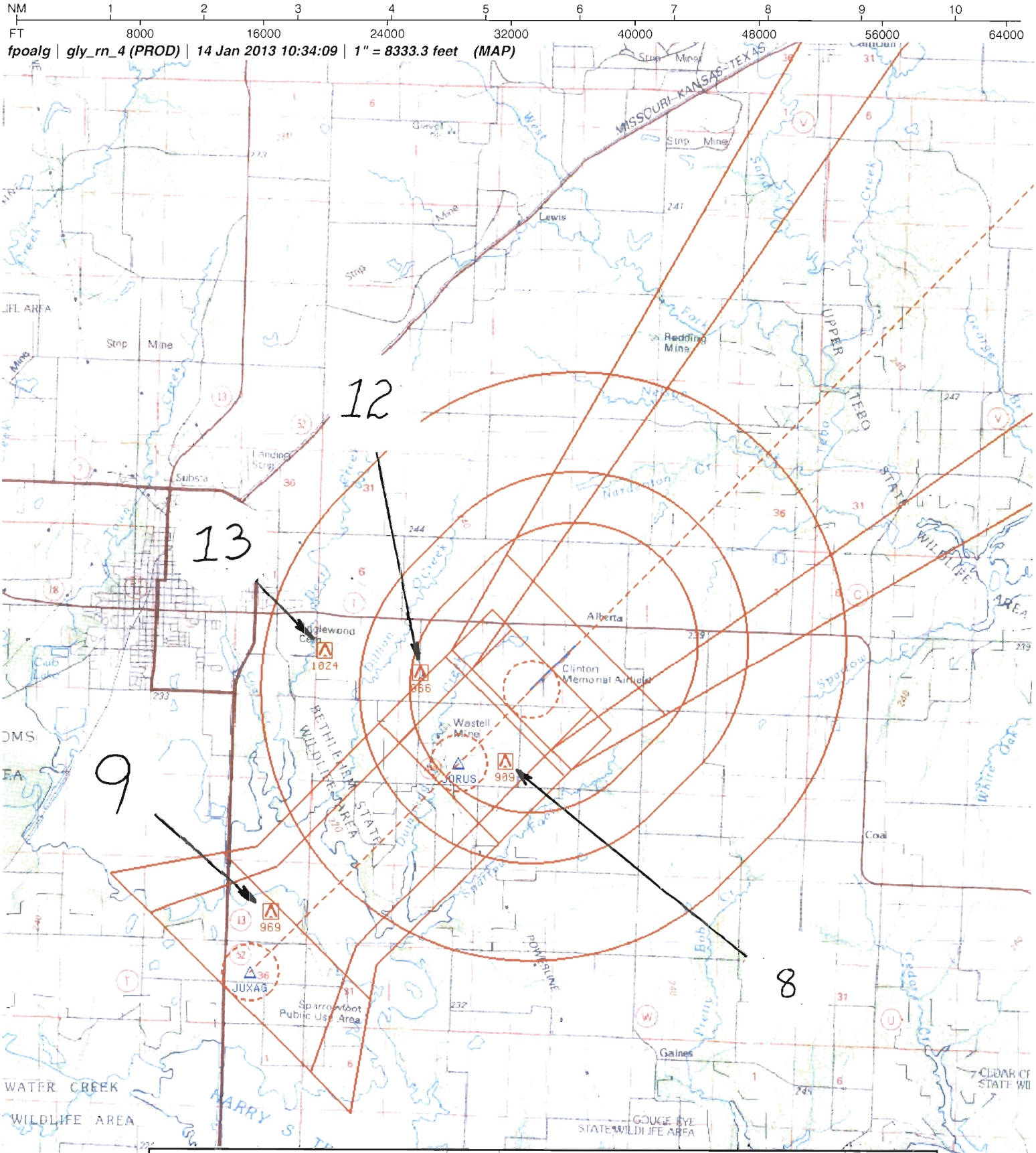

Airport ID: KGLY	FM-9	LNAV (NON-VERTICALLY GUIDED)		
Apt Name: Clinton Memorial	NO.	Segment	Obstruction	Elev
City: Clinton	9	FINAL: LNAV	AAO	969
State: MO	8	FINAL: LNAV STEP	TREE	909
Scale: 1: 100,000	12	CIRCLING A/B	TOWER	966
Proc ID: RNAV (GPS) RWY 04	13	CIRCLING C	TOWER	1024
ORIG				

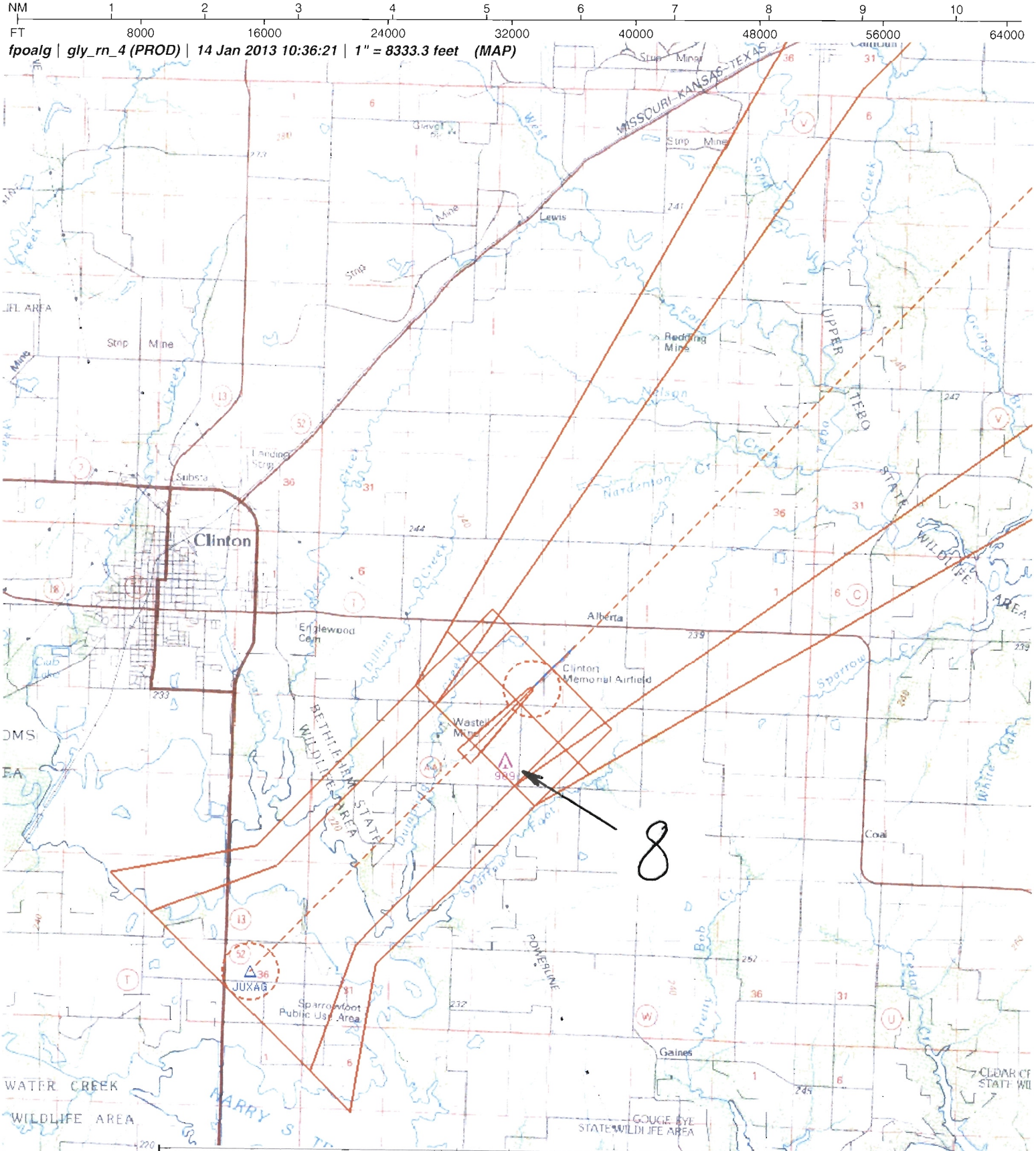

Airport ID: KGLY	FM-9	LNAV/VNAV (VERTICALLY GUIDED)		
Apt Name: Clinton Memorial	NO.	Segment	Obstruction	Elev
City: Clinton	8	FINAL: LNAV/VNAV	TREE	909
State: MO				
Scale: 1: 100,000				
Proc ID: RNAV (GPS) RWY 04				
ORIG				

NM 10 20 30 40 50 60 70 80 90 100

FT 62000 124000 186000 248000 310000 372000 434000 496000 558000 620000

fpoalg | gly_rn_4 (PROD) | 14 Jan 2013 09:32:52 | 1" = 62500.0 feet (MAP)

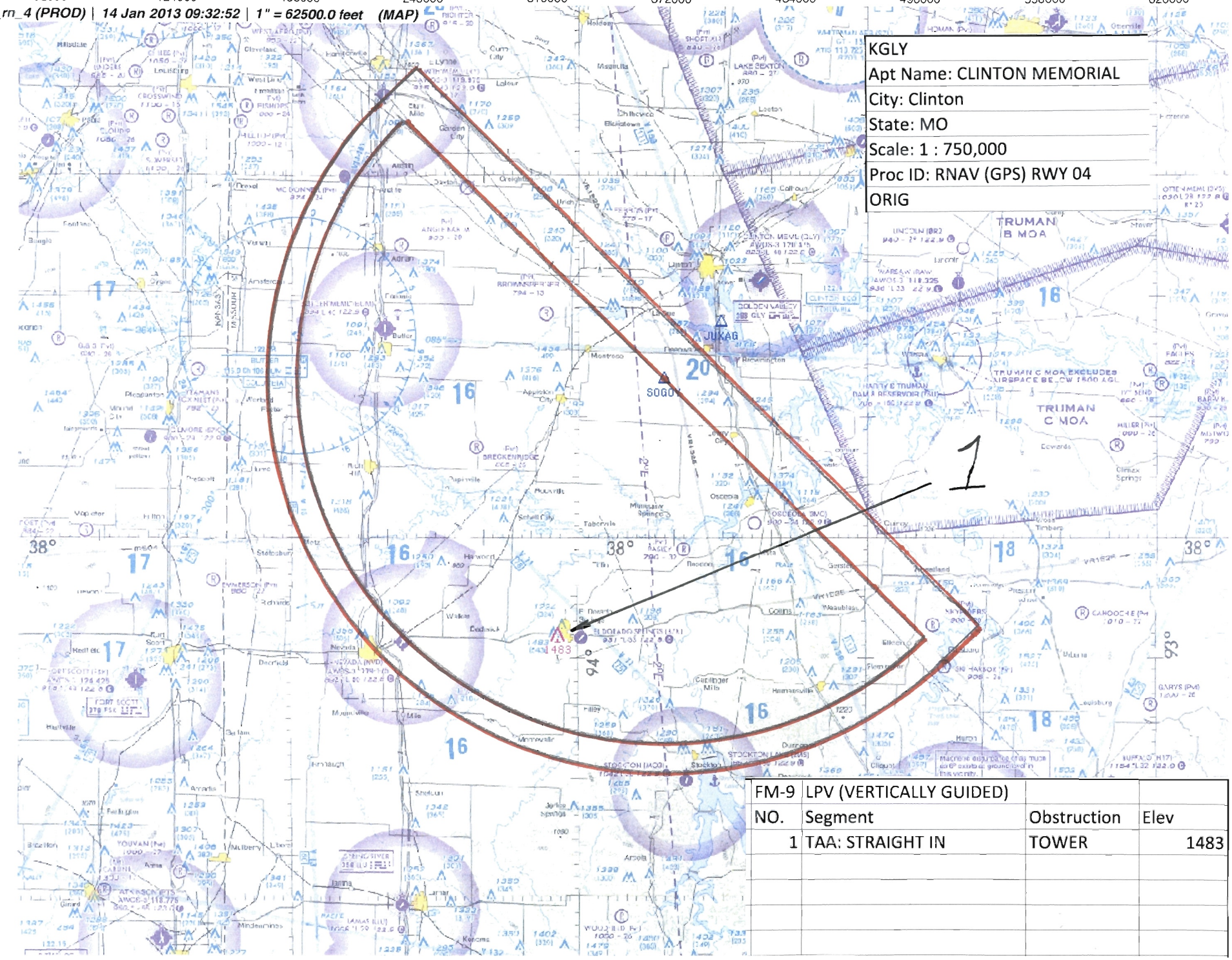

FM-9	LPV (VERTICALLY GUIDED)		
NO.	Segment	Obstruction	Elev
1	TAA: STRAIGHT IN	TOWER	1483