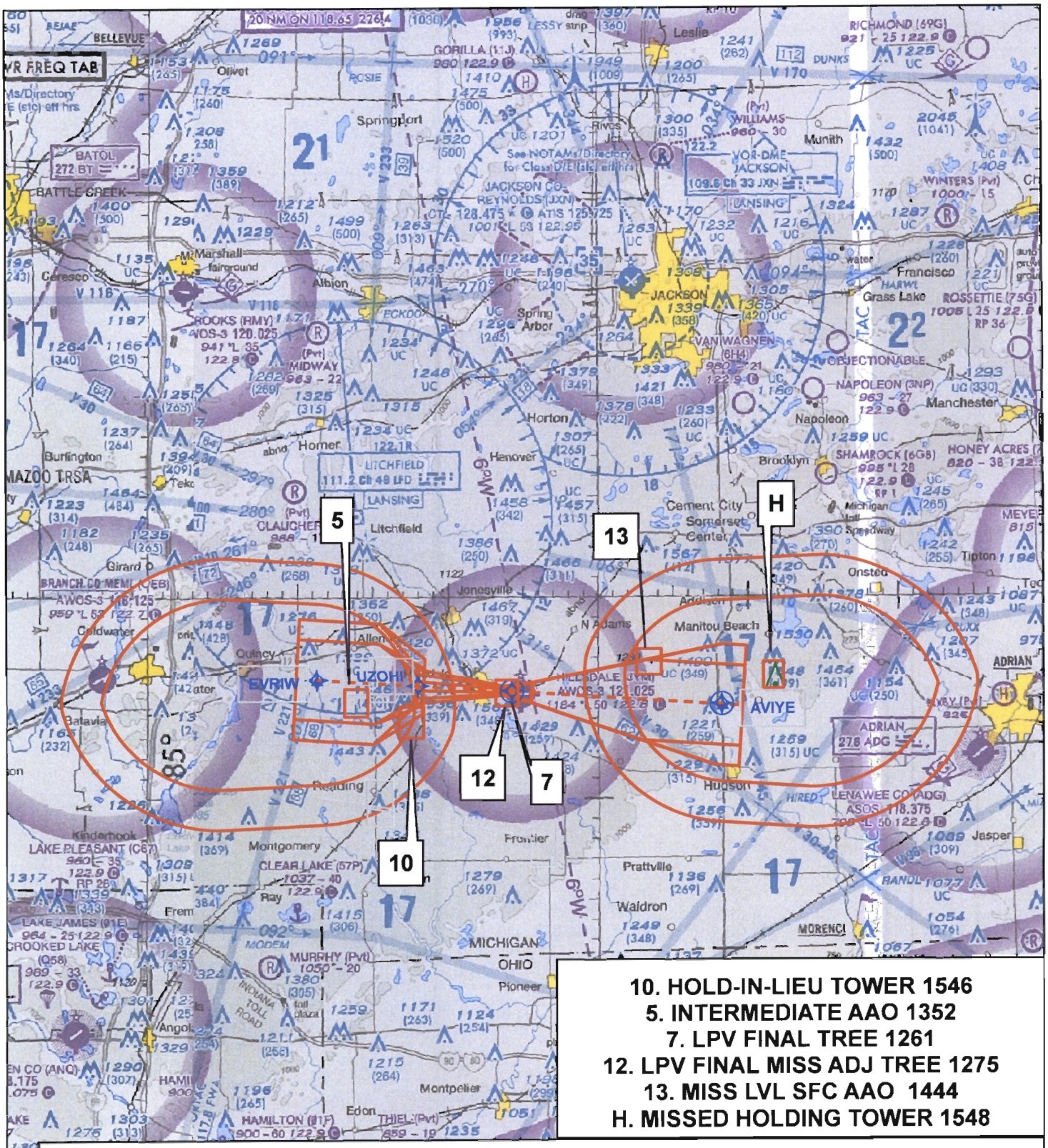


**10. HOLD-IN-LIEU TOWER 1546**
**5. INTERMEDIATE AAO 1352**
**7. LPV FINAL TREE 1261**
**12. LPV FINAL MISS ADJ TREE 1275**
**13. MISS LVL SFC AAO 1444**
**H. MISSED HOLDING TOWER 1548**

# KJYM HILLSDALE, MI HILLSDALE MUNI
# RNAV (GPS) RWY 10, ORIG Flight Inspection Map

User ID: POrtiz
User Name: Pablo Ortiz
Organization: FAA
Proc. Name: RNAV (GPS) RWY 10
Last Modified Date: 12:48:25 04-Mar-2013

Date/Time: 01:13:18 10-Mar-2013
Projection: Transverse Mercator
Scale: 1 = 500,000

0 6,500 13,000 19,500
Meters

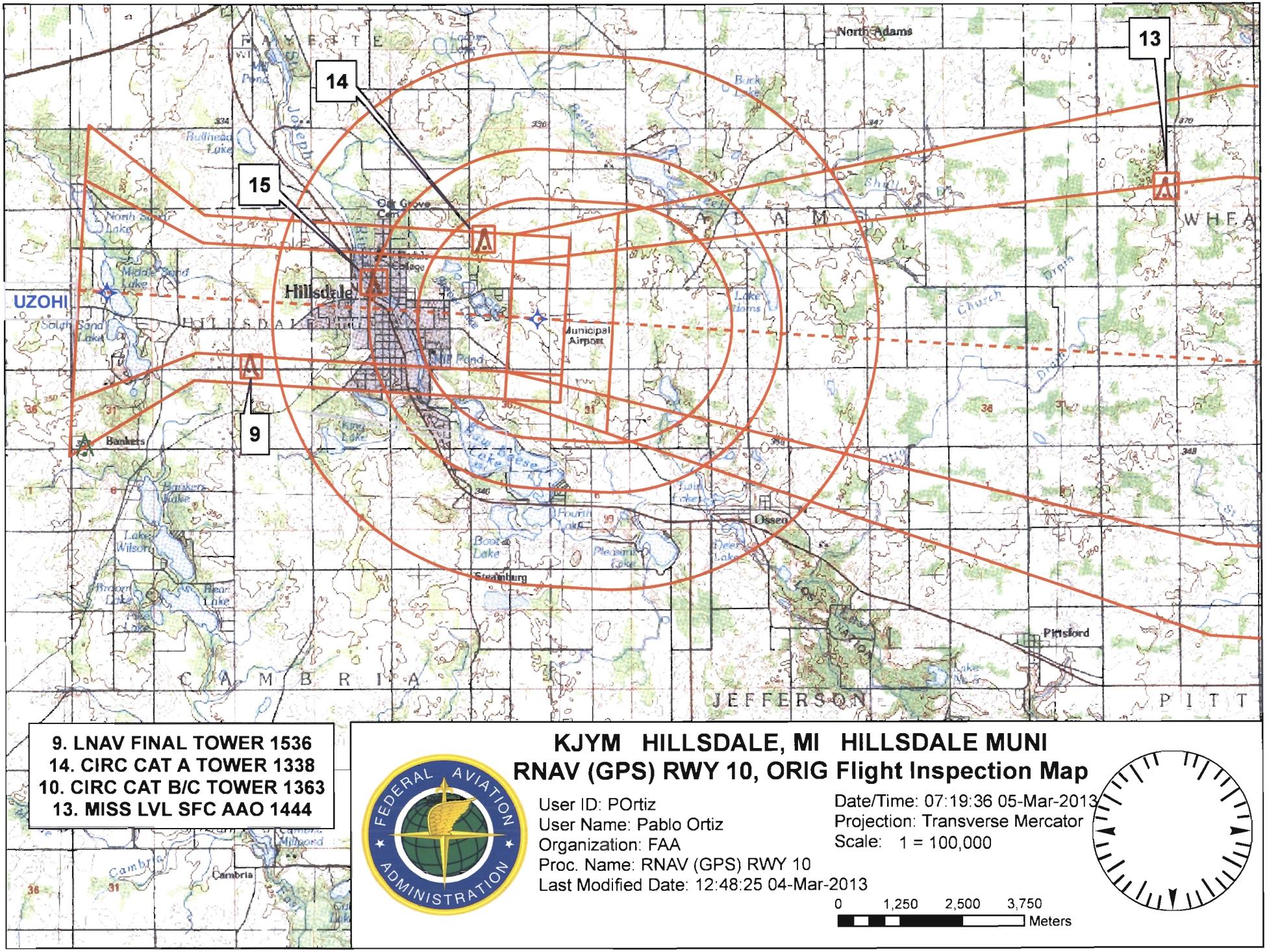

13
14
15
9
UZOHI
Hillsdale
Municipal Airport
North Adams
Bankers
Osseo
Steamburg
Pittsford
Cambria
JEFFERSON
CAMBRIA
WHEA
9. LNAV FINAL TOWER 1536
14. CIRC CAT A TOWER 1338
10. CIRC CAT B/C TOWER 1363
13. MISS LVL SFC AAO 1444
KJYM HILLSDALE, MI HILLSDALE MUNI
RNAV (GPS) RWY 10, ORIG Flight Inspection Map
User ID: POrtiz
User Name: Pablo Ortiz
Organization: FAA
Proc. Name: RNAV (GPS) RWY 10
Last Modified Date: 12:48:25 04-Mar-2013
Date/Time: 07:19:36 05-Mar-2013
Projection: Transverse Mercator
Scale: 1 = 100,000
0 1,250 2,500 3,750
Meters

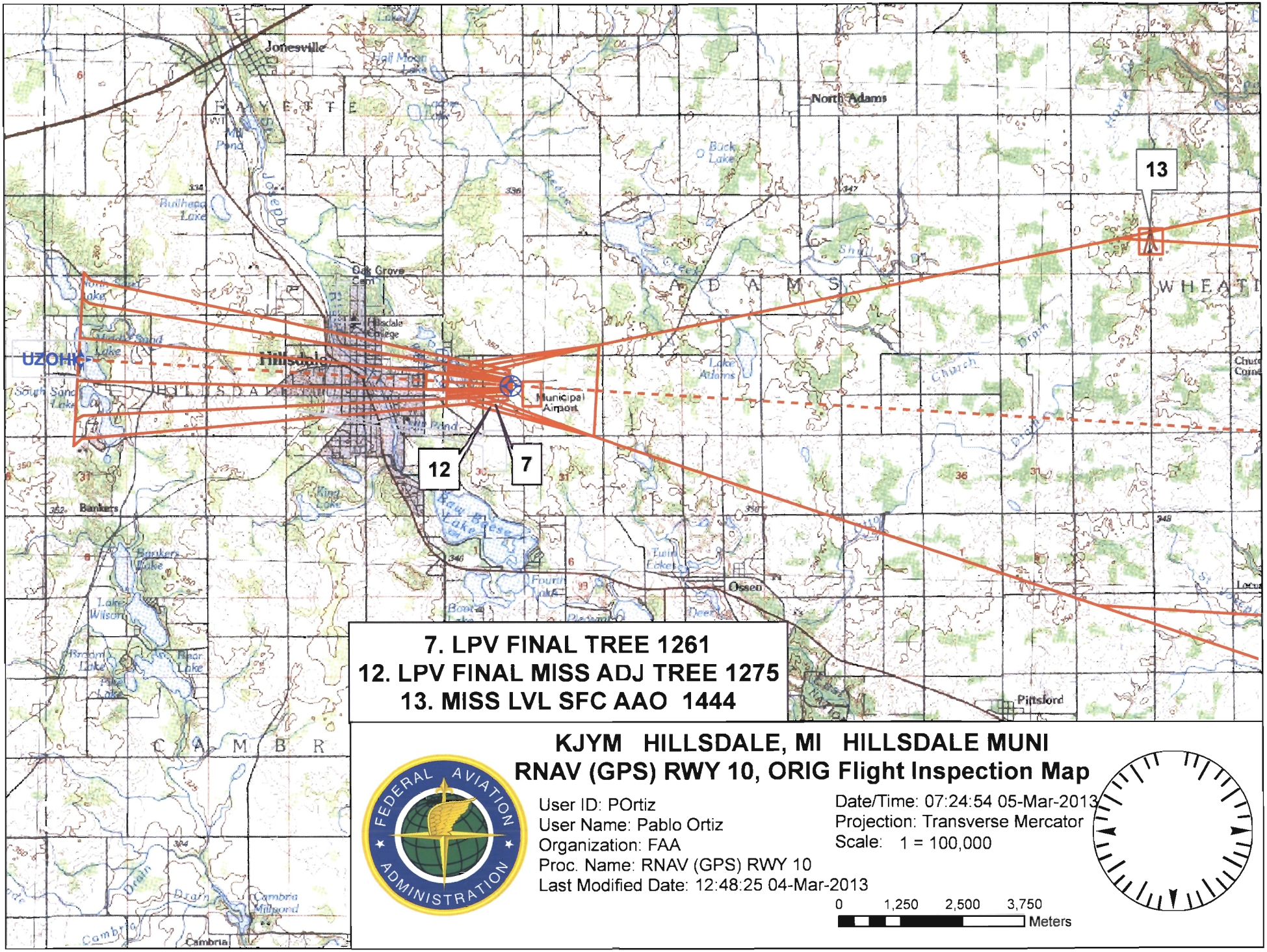


**7. LPV FINAL TREE 1261**
**12. LPV FINAL MISS ADJ TREE 1275**
**13. MISS LVL SFC AAO 1444**

# KJYM HILLSDALE, MI HILLSDALE MUNI
# RNAV (GPS) RWY 10, ORIG Flight Inspection Map

User ID: POrtiz
User Name: Pablo Ortiz
Organization: FAA
Proc. Name: RNAV (GPS) RWY 10
Last Modified Date: 12:48:25 04-Mar-2013

Date/Time: 07:24:54 05-Mar-2013
Projection: Transverse Mercator
Scale: 1 = 100,000

0 1,250 2,500 3,750 Meters

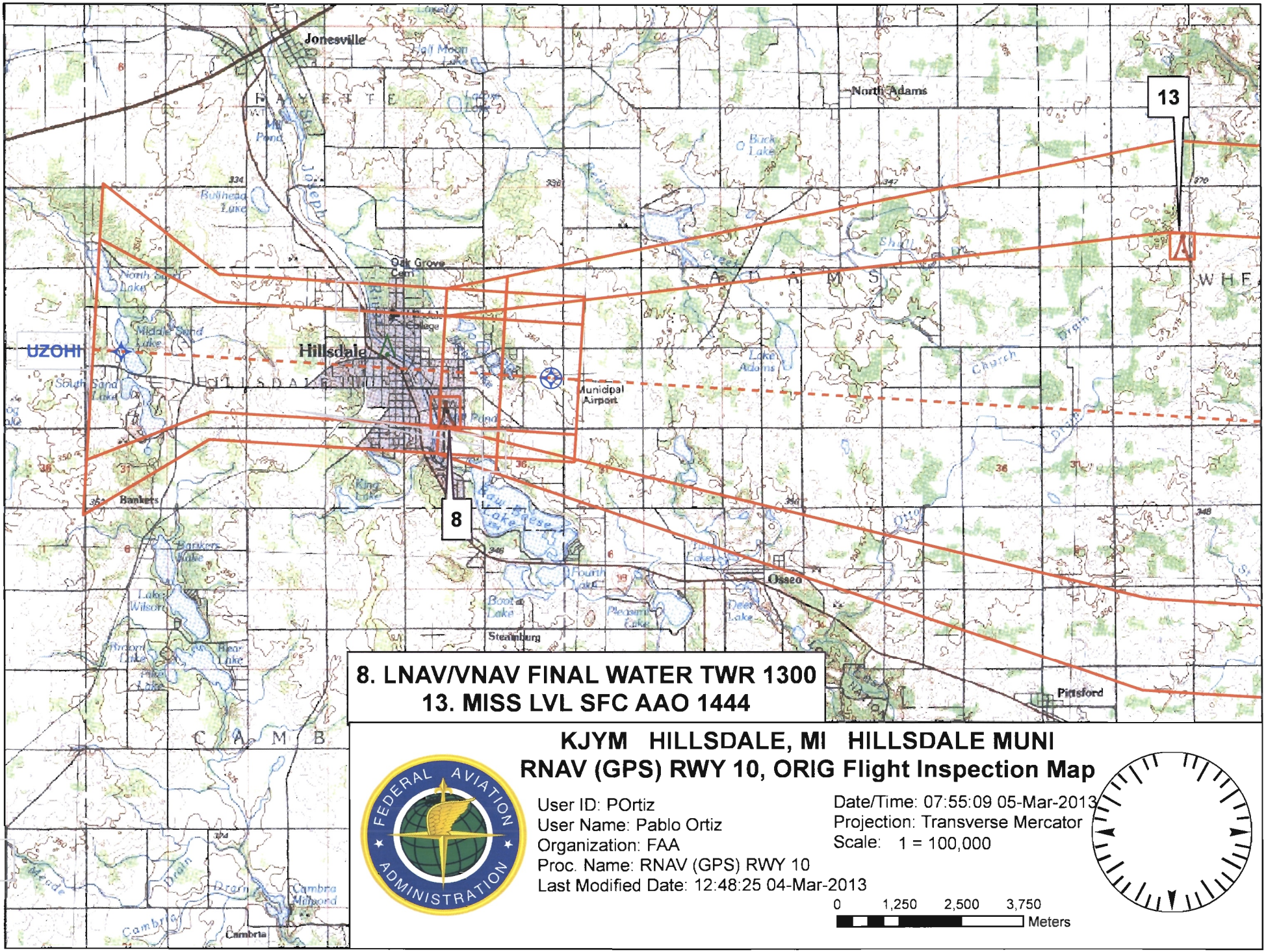

Jonesville
North Adams
13
Oak Grove Cem
Hillsdale
UZOHI
Municipal Airport
8
Bankers
Osseo
Steamburg
Pittsford
Cambria
8. LNAV/VNAV FINAL WATER TWR 1300
13. MISS LVL SFC AAO 1444
KJYM HILLSDALE, MI HILLSDALE MUNI
RNAV (GPS) RWY 10, ORIG Flight Inspection Map
User ID: POrtiz
User Name: Pablo Ortiz
Organization: FAA
Proc. Name: RNAV (GPS) RWY 10
Last Modified Date: 12:48:25 04-Mar-2013
Date/Time: 07:55:09 05-Mar-2013
Projection: Transverse Mercator
Scale: 1 = 100,000
0 1,250 2,500 3,750
Meters
FEDERAL AVIATION ADMINISTRATION

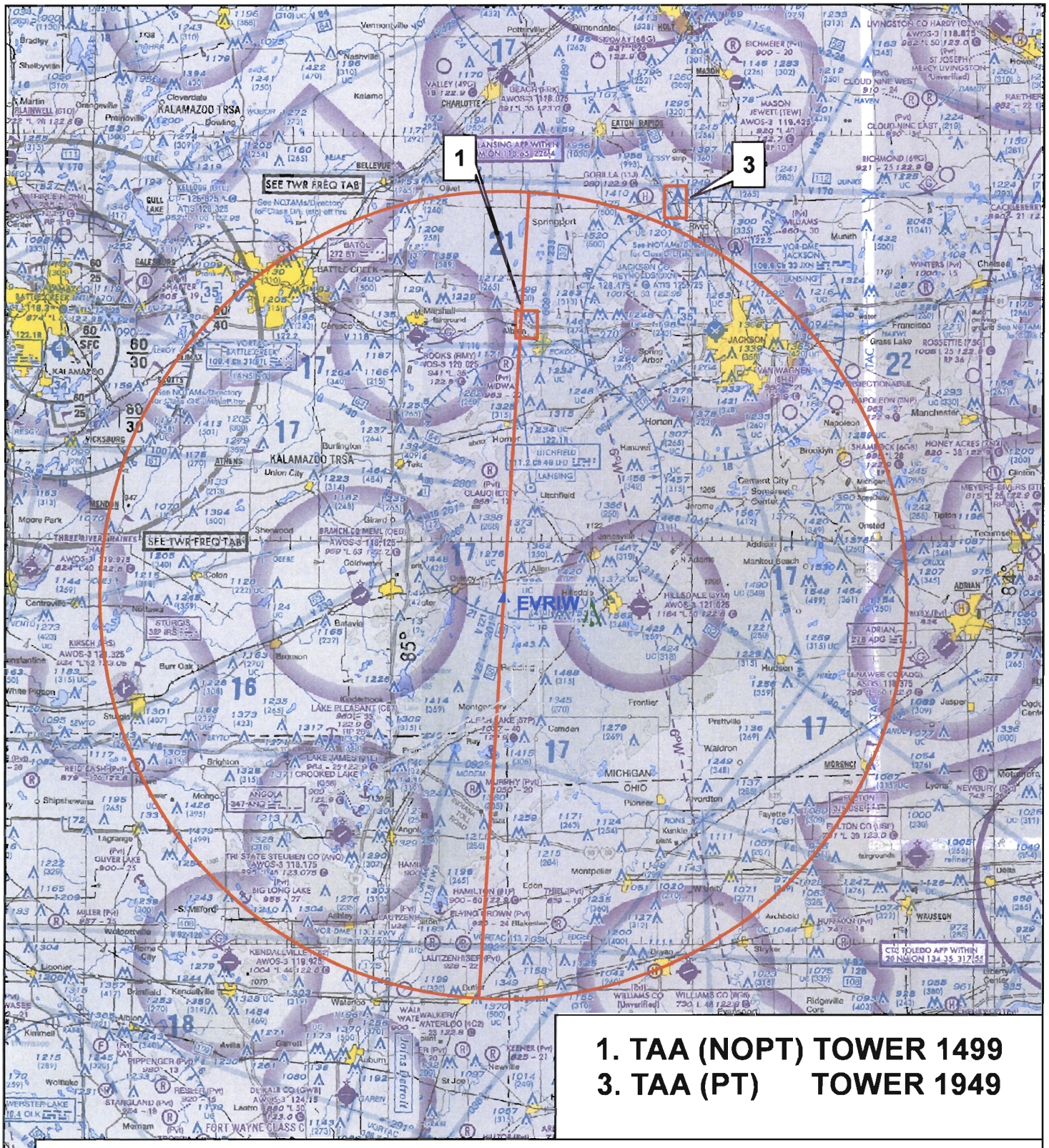


# KJYM HILLSDALE, MI HILLSDALE MUNI
# RNAV (GPS) RWY 10, ORIG Flight Inspection Map

User ID: POrtiz
User Name: Pablo Ortiz
Organization: FAA
Proc. Name: RNAV (GPS) RWY 10
Last Modified Date: 07:41:50 05-Feb-2013

Date/Time: 09:36:25 05-Feb-2013
Projection: Transverse Mercator
Scale: 1 = 750,000

0 10,000 20,000 30,000 Meters