NM 7 14 21 28 35 42 49

FT 42000 84000 126000 168000 210000 252000 294000

fpodhl | mcdlpvt26 (PROD) | 21 Feb 2012 09:21:06 | 1" = 41666.7 feet (MAP)

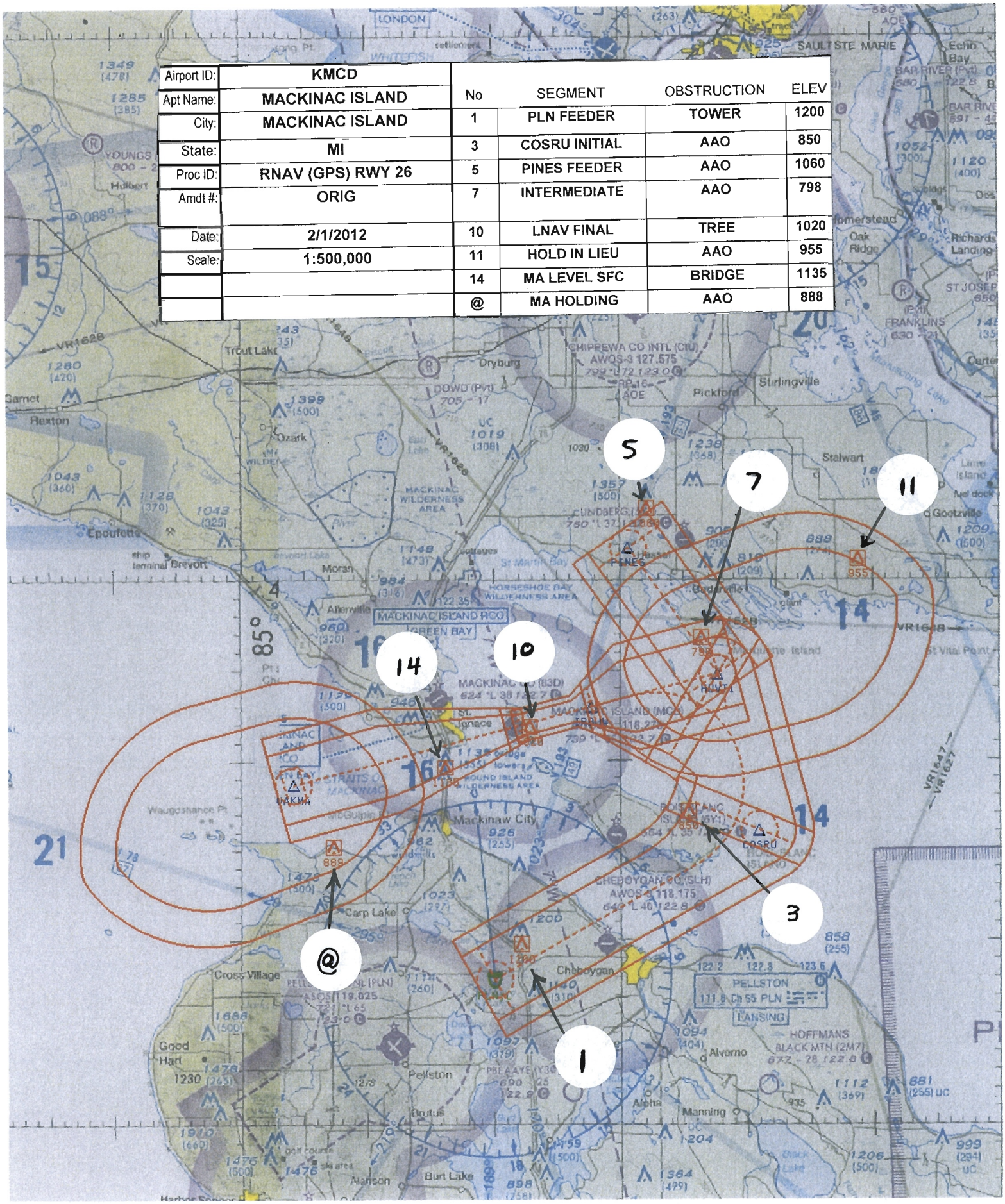

Airport ID:	KMCD
Apt Name:	MACKINAC ISLAND
City:	MACKINAC ISLAND
State:	MI
Proc ID:	RNAV (GPS) RWY 26
Amdt #:	ORIG
Date:	2/1/2012
Scale:	1:500,000

No	SEGMENT	OBSTRUCTION	ELEV
1	PLN FEEDER	TOWER	1200
3	COSRU INITIAL	AAO	850
5	PINES FEEDER	AAO	1060
7	INTERMEDIATE	AAO	798
10	LNAV FINAL	TREE	1020
11	HOLD IN LIEU	AAO	955
14	MA LEVEL SFC	BRIDGE	1135
@	MA HOLDING	AAO	888

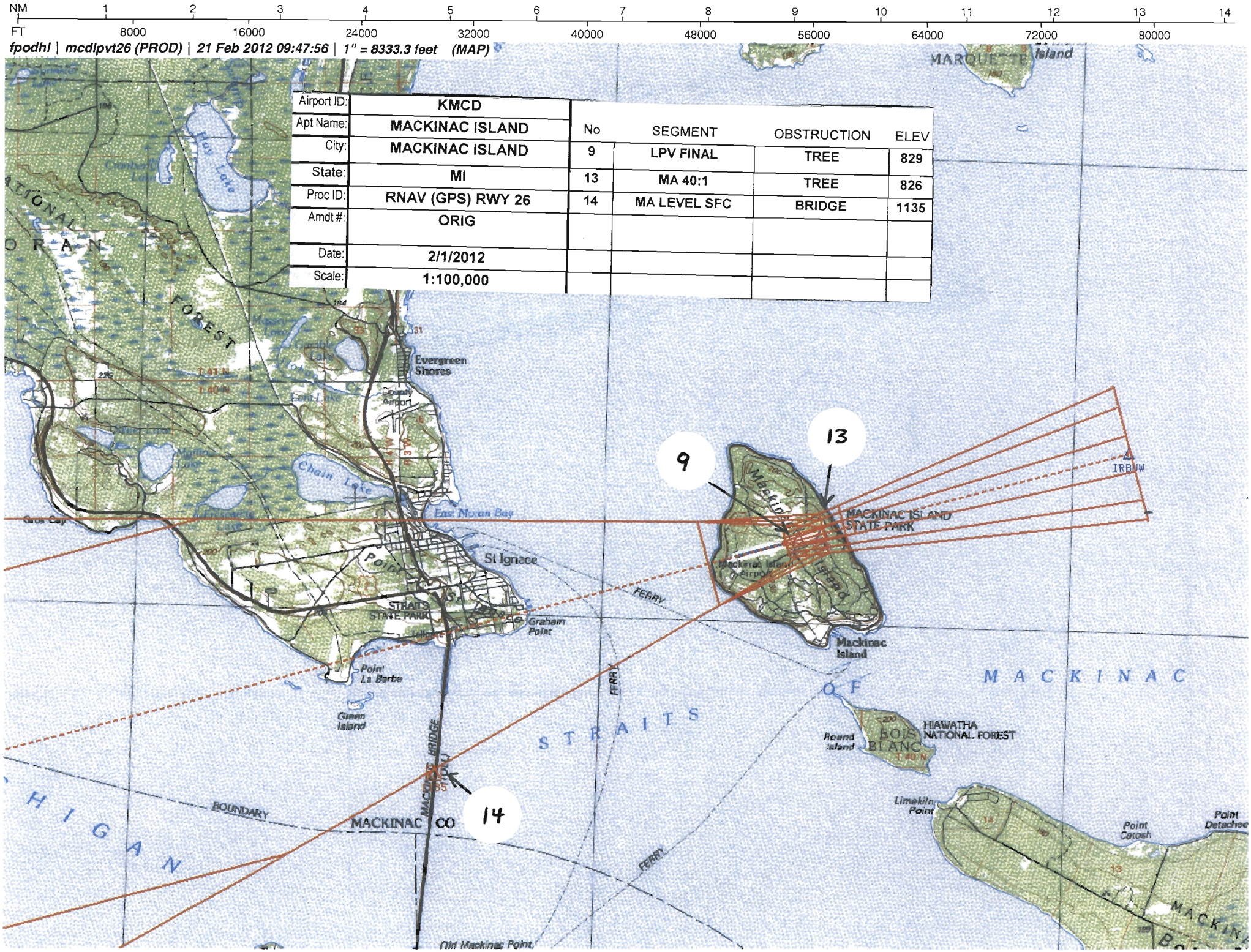

Airport ID:	KMCD
Apt Name:	MACKINAC ISLAND
City:	MACKINAC ISLAND
State:	MI
Proc ID:	RNAV (GPS) RWY 26
Amdt #:	ORIG
Date:	2/1/2012
Scale:	1:100,000

No	SEGMENT	OBSTRUCTION	ELEV
9	LPV FINAL	TREE	829
13	MA 40:1	TREE	826
14	MA LEVEL SFC	BRIDGE	1135

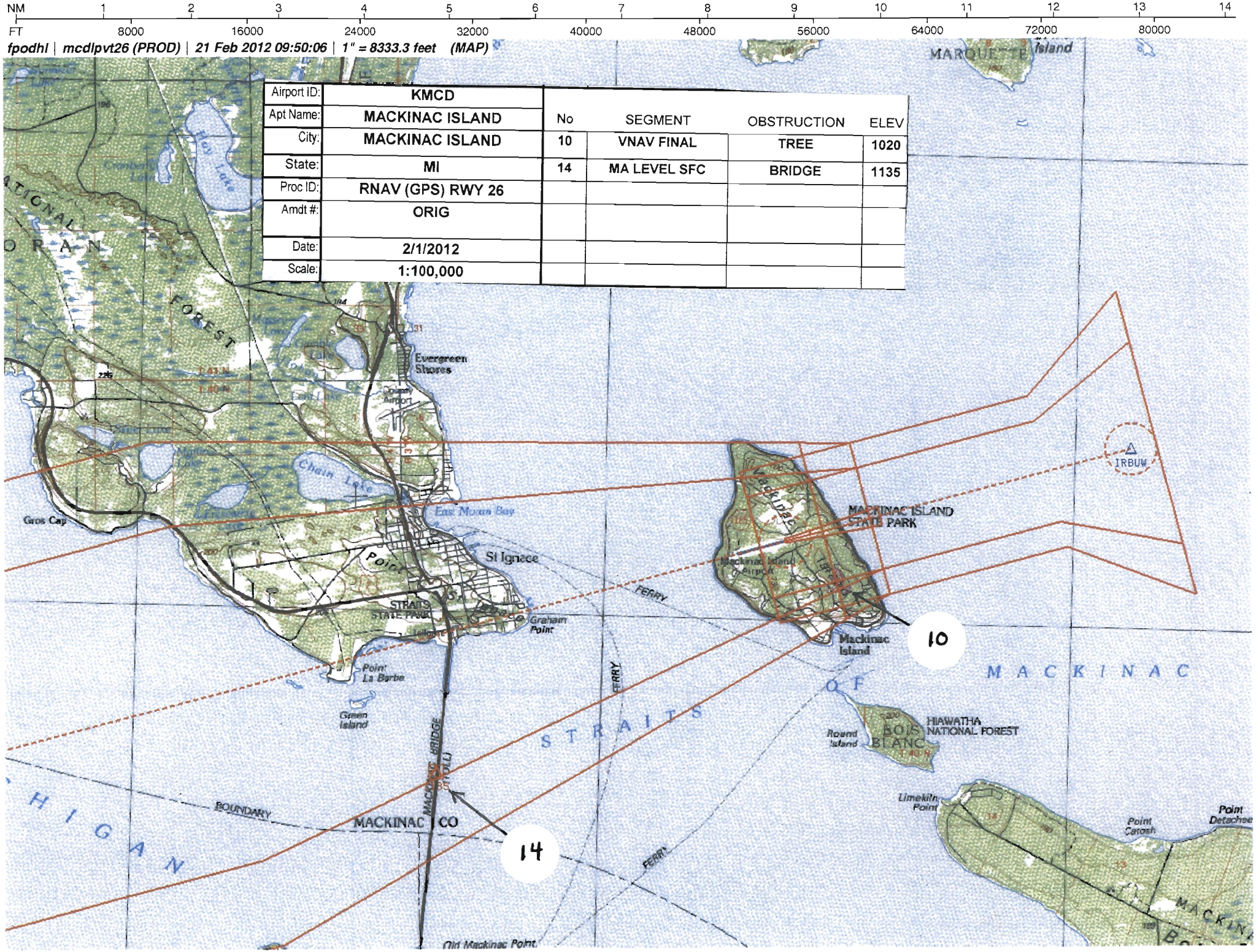
NM 1 2 3 4 5 6 7 8 9 10 11 12 13 14
FT 8000 16000 24000 32000 40000 48000 56000 64000 72000 80000
fpodhl | mcdlpvt26 (PROD) | 21 Feb 2012 09:50:06 | 1" = 8333.3 feet (MAP)
Airport ID: KMCD
Apt Name: MACKINAC ISLAND
City: MACKINAC ISLAND
State: MI
Proc ID: RNAV (GPS) RWY 26
Amdt #: ORIG
Date: 2/1/2012
Scale: 1:100,000
No SEGMENT OBSTRUCTION ELEV
10 VNAV FINAL TREE 1020
14 MA LEVEL SFC BRIDGE 1135
MARQUETTE Island
Evergreen Shores
Chain Lake
East Moran Bay
Gros Cap
St Ignace
POINT
STRAITS STATE PARK
Graham Point
Point La Barbe
Green Island
FERRY
MACKINAC BRIDGE
MACKINAC ISLAND STATE PARK
Mackinac Island
Mackinac Island Airport
IRBUW
10
MACKINAC
STRAITS
OF
BOIS BLANC
HIAWATHA NATIONAL FOREST
Round Island
Limekiln Point
Point Detachee
Point Catoosh
BOUNDARY
MACKINAC CO
14
Old Mackinac Point

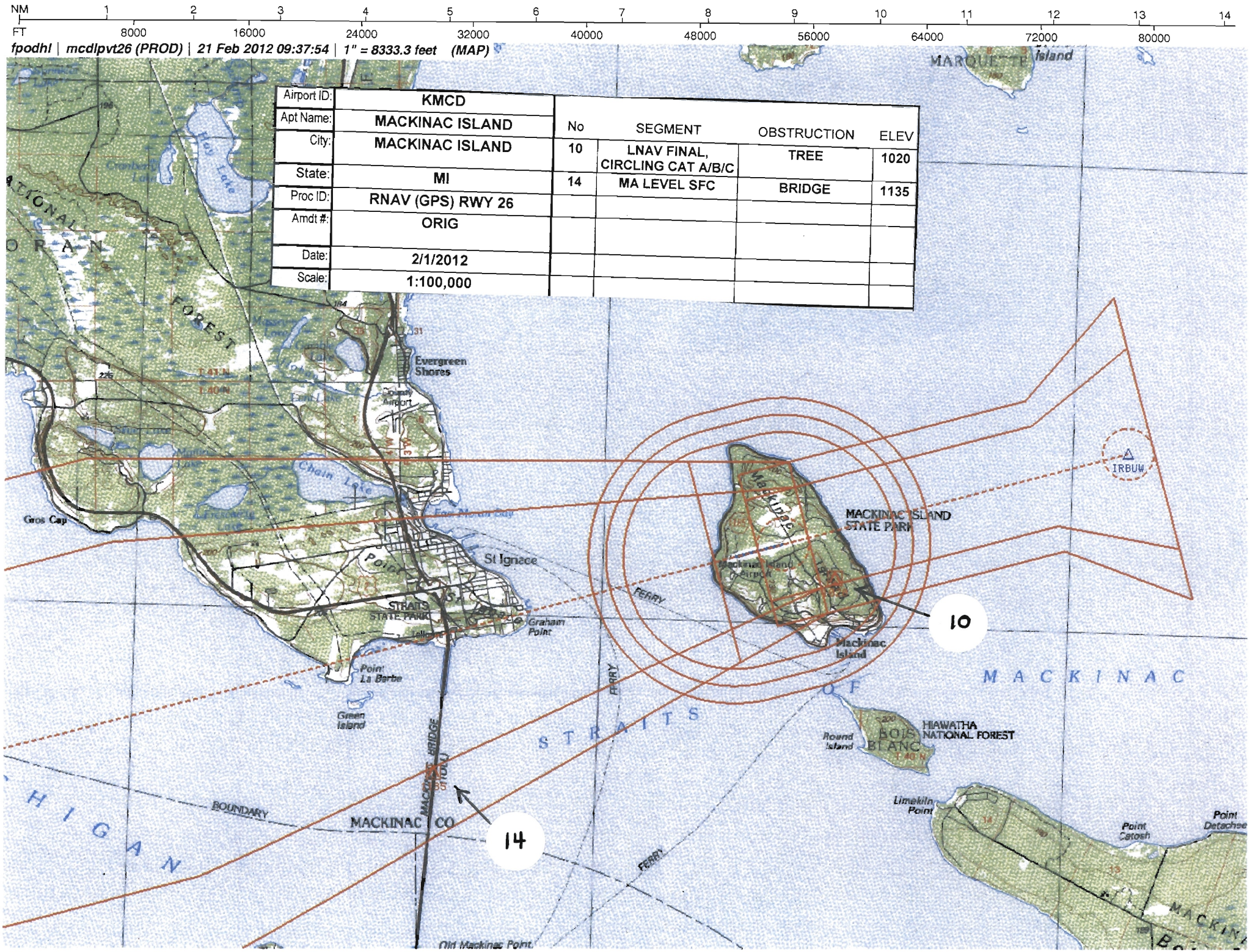
NM 1 2 3 4 5 6 7 8 9 10 11 12 13 14
FT 8000 16000 24000 32000 40000 48000 56000 64000 72000 80000
fpodhl | mcdlpvt26 (PROD) | 21 Feb 2012 09:37:54 | 1" = 8333.3 feet (MAP)
Airport ID: KMCD
Apt Name: MACKINAC ISLAND
City: MACKINAC ISLAND
State: MI
Proc ID: RNAV (GPS) RWY 26
Amdt #: ORIG
Date: 2/1/2012
Scale: 1:100,000
No | SEGMENT | OBSTRUCTION | ELEV
10 | LNAV FINAL, CIRCLING CAT A/B/C | TREE | 1020
14 | MA LEVEL SFC | BRIDGE | 1135
MARQUETTE Island
Evergreen Shores
Gros Cap
St Ignace
STRAITS STATE PARK
Graham Point
Point La Barbe
Green Island
MACKINAC ISLAND STATE PARK
Mackinac Island Airport
Mackinac Island
IRBUW
FERRY
10
MACKINAC
STRAITS
HIAWATHA NATIONAL FOREST
BOIS BLANC
Round Island
Limekiln Point
Point Detachee
Point Catoosh
MACKINAC BRIDGE
BOUNDARY
MACKINAC CO
14
FERRY
Old Mackinac Point
HIGAN