NM 7 14 21 28 35 42 49

FT 42000 84000 126000 168000 210000 252000 294000

fponkj | agsdp8 (PROD) | 15 Nov 2011 09:32:25 | 1" = 41666.7 feet (MAP)

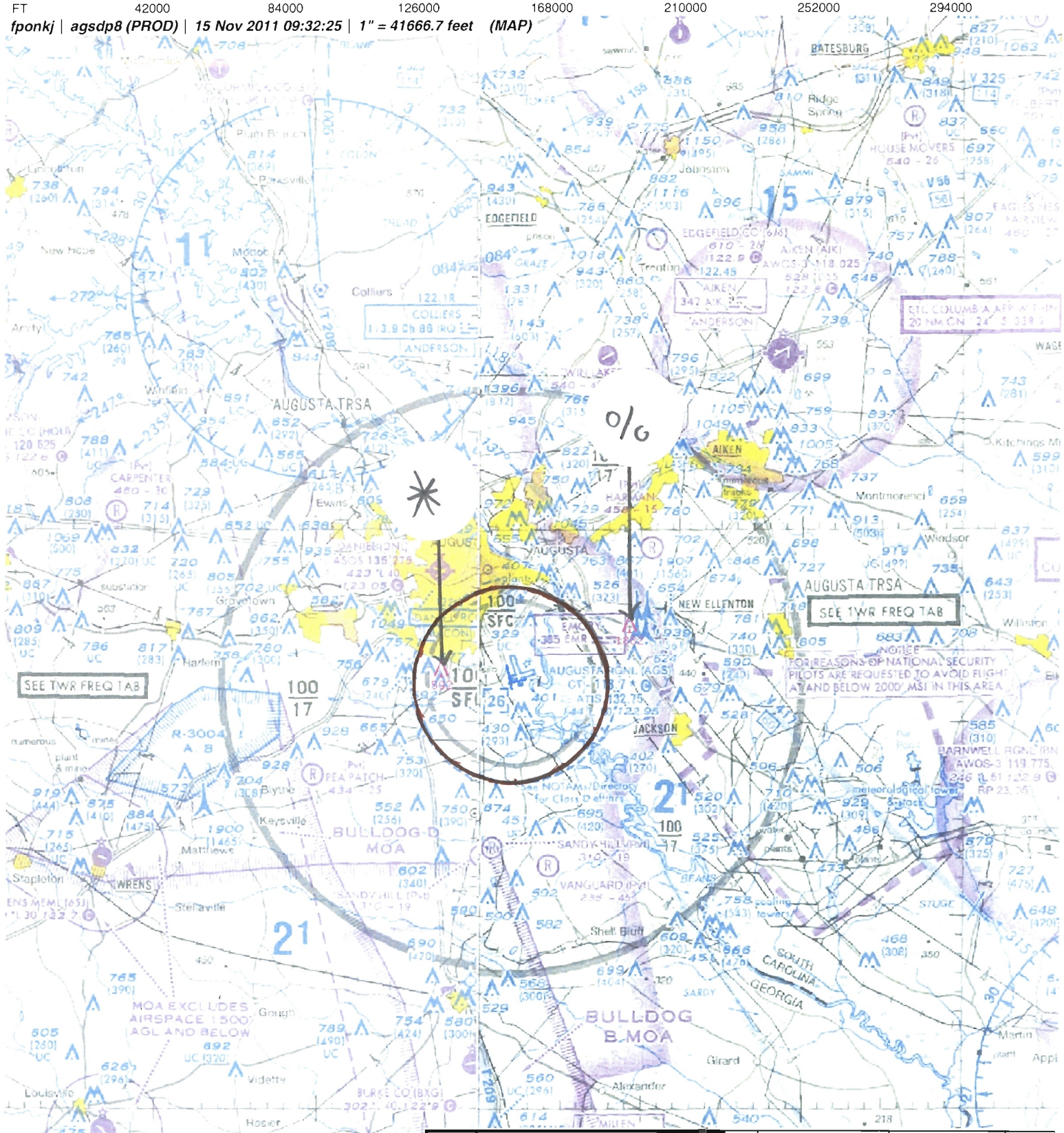

Airport ID:	KAGS	FM 9			
Apt Name:	AUGUSTA RGNL AT BUSH FIELD	No	SEGMENT	OBSTRUCTION	ELEV
City:	AUGUSTA	*	VCOA (LVL SURFACE)	TOWER	592
State:	GA	%	VCOA (OBS MANDATE)	TOWER	1882
Scale:	1:500,000				
ProcID:	DP RWY 8				
Amdt.	14				

NM 7 14 21 28 35 42 49

FT 42000 84000 126000 168000 210000 252000 294000

fponkj | agsdp8 (PROD) | 15 Nov 2011 10:09:13 | 1" = 41666.7 feet (MAP)

Airport ID:	KAGS	FM 9			
Apt Name:	AUGUSTA RGNL AT BUSH FIELD	No	SEGMENT	OBSTRUCTION	ELEV
City:	AUGUSTA	@	ICA (CG OBS)	TOWER	1882
State:	GA	#	ICA (CTA OBS)	TOWER	1939
Scale:	1:500,000		DIVERSE B	ASC	
ProcID:	DP RWY 8				
Amdt.	14				

Airport ID:	KAGS	FM 9			
Apt Name:	AUGUSTA RGNL AT BUSH FIELD	No	SEGMENT	OBSTRUCTION	ELEV
City:	AUGUSTA	#	ICA (CG OBS)	TREE	319
State:	GA		DIVERSE A	ASC	
Scale:	1:500,000	@	DIVERSE B (ROUTE OBS)	TOWER	1882
ProcID:	DP RWY 17				
Amdt.	14				

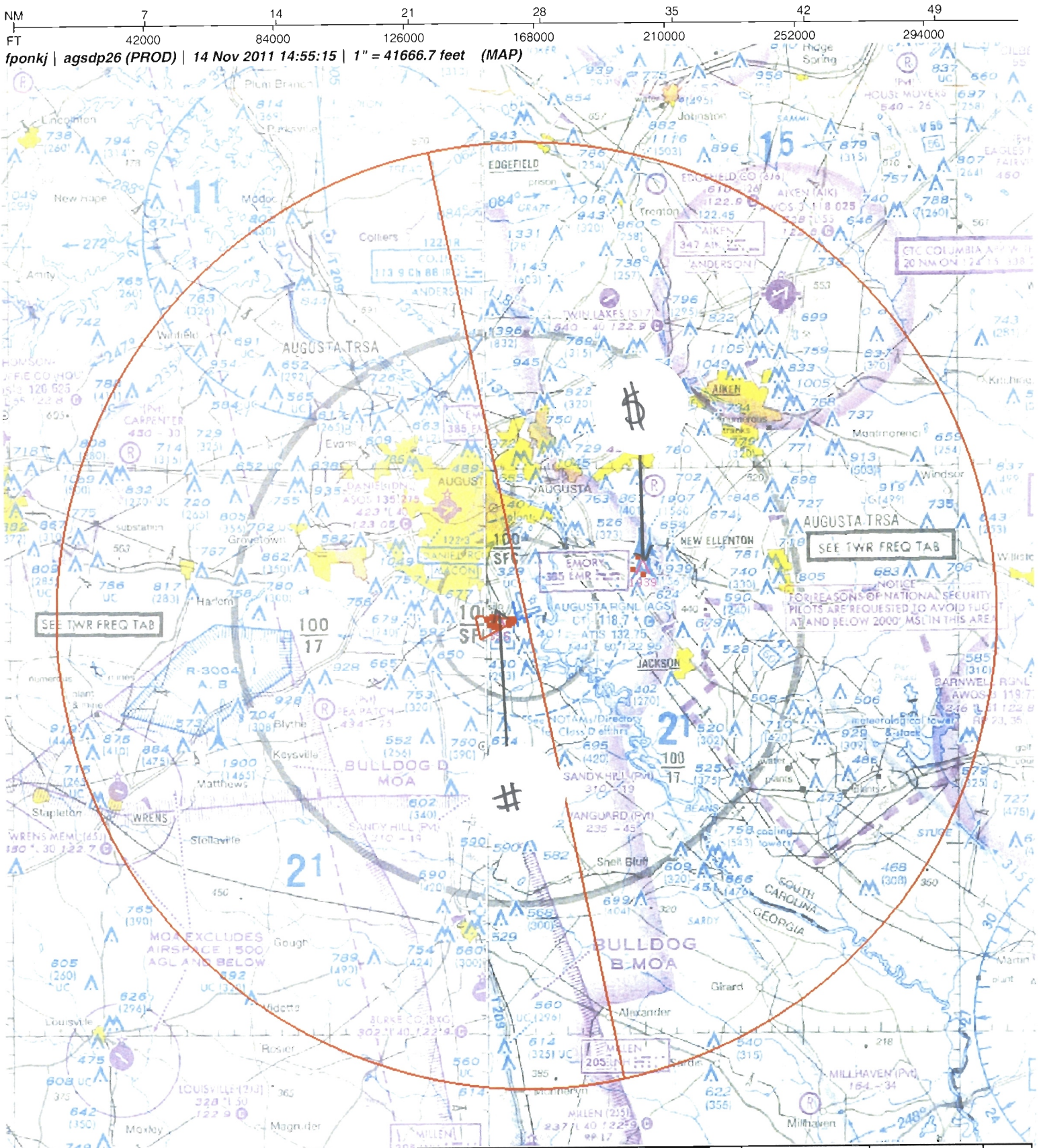

Airport ID:	KAGS	FM 9			
Apt Name:	AUGUSTA RGNL AT BUSH FIELD	No	SEGMENT	OBSTRUCTION	ELEV
City:	AUGUSTA	#	ICA (CG OBS)	TREE	355
State:	GA		DIVERSE A	ASC	1882
Scale:	1:500,000	$	DIVERSE B (ROUTE OBS)	TOWER	1939
ProcID:	DP RWY 26				
Amdt.	14				

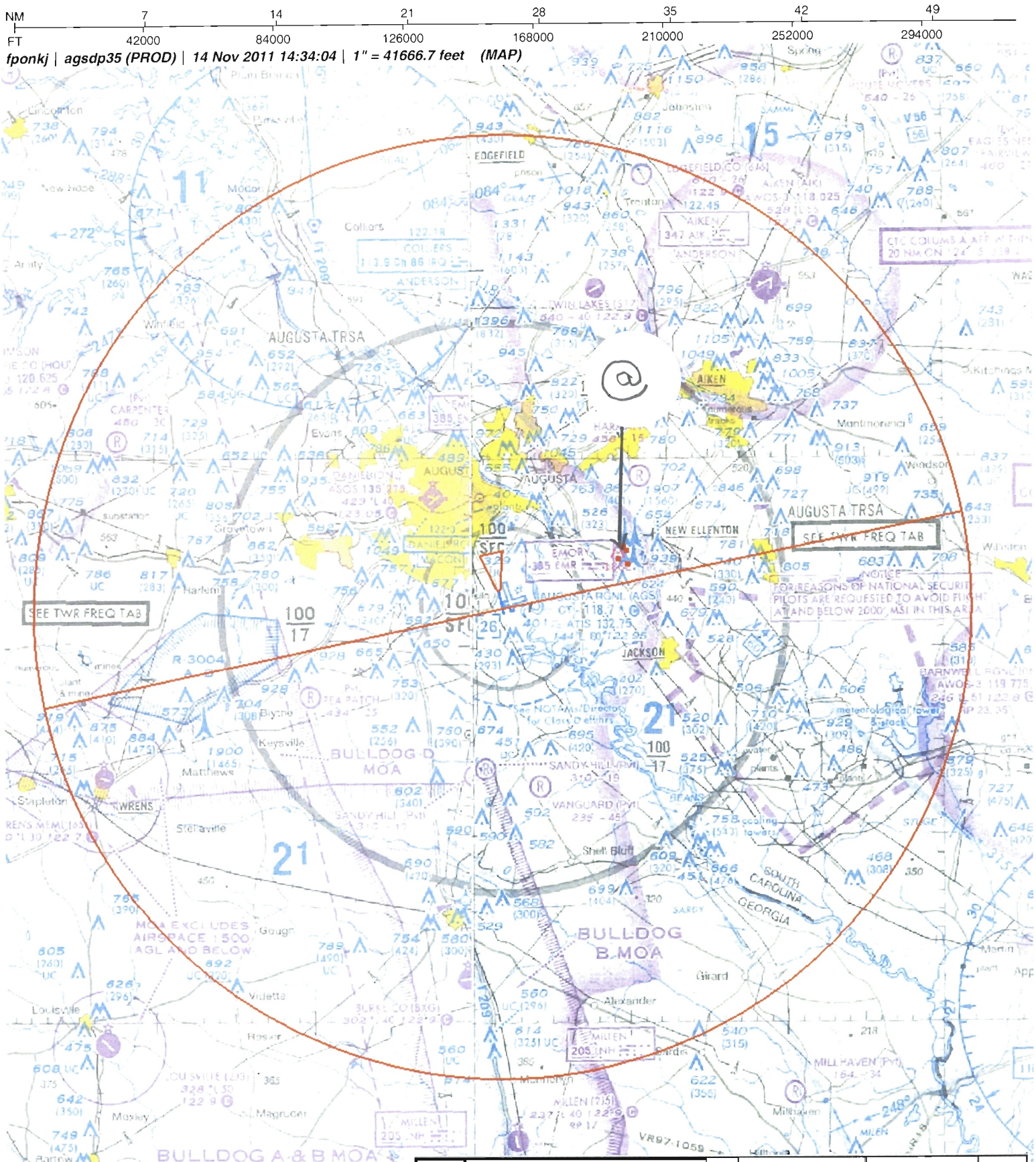

Airport ID:	KAGS	FM 9			
Apt Name:	AUGUSTA RGNL AT BUSH FIELD	No	SEGMENT	OBSTRUCTION	ELEV
City:	AUGUSTA		ICA	ASC	
State:	GA	@	DIVERSE A	TOWER	1882
Scale:	1:500,000		DIVERSE B	ASC	
ProcID:	DP RWY 35				
Amdt.	14				

NM 1 2 3 4 5 6 7 8 9 10

FT 8000 16000 24000 32000 40000 48000 56000 64000

fponkj | agsdp26 (PROD) | 14 Nov 2011 16:05:19 | 1" = 8333.3 feet (MAP)

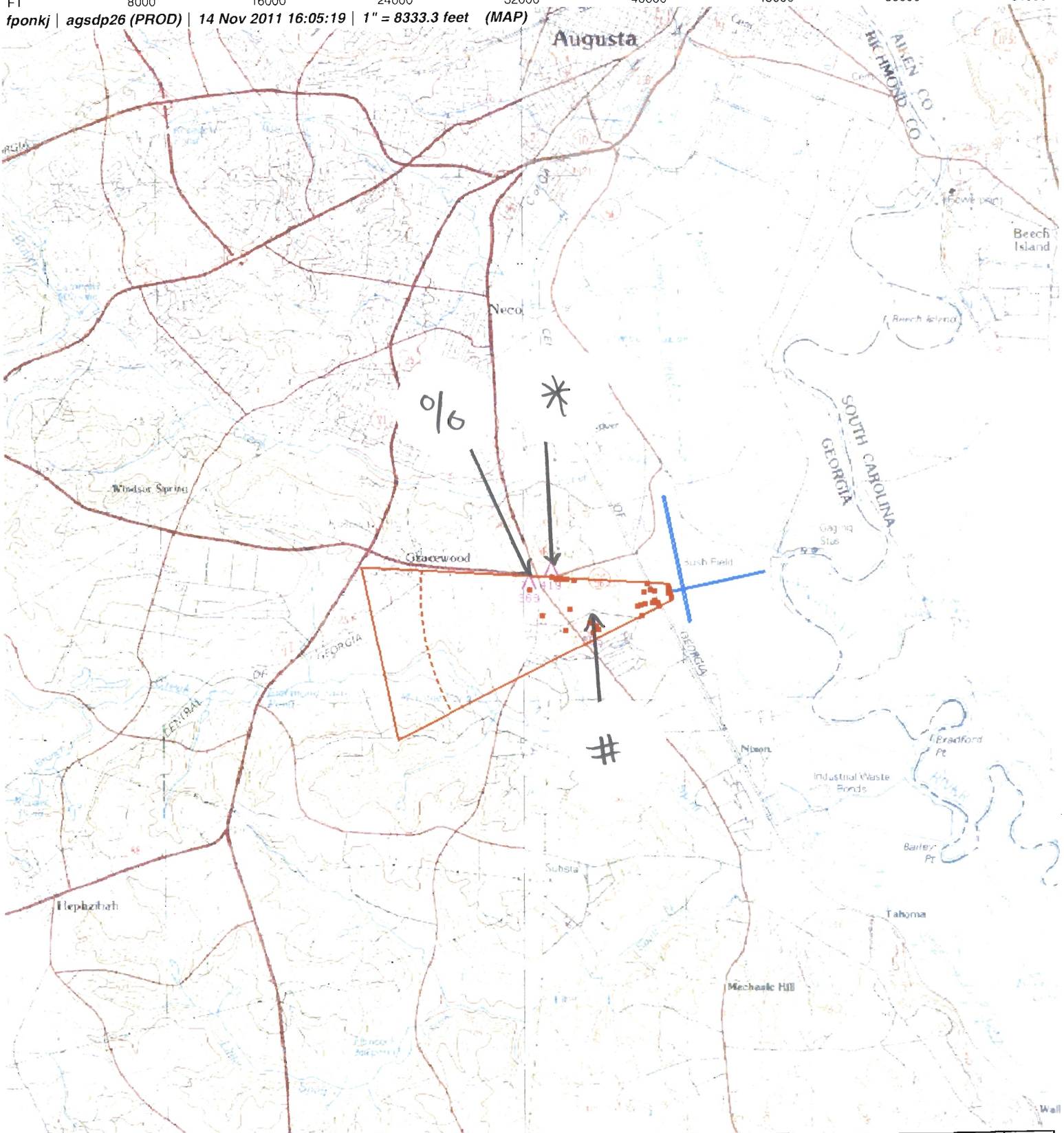

Airport ID:	KAGS	FM 9			
Apt Name:	AUGUSTA RGNL AT BUSH FIELD	No	SEGMENT	OBSTRUCTION	ELEV
City:	AUGUSTA	#	ICA (CG OBS)	TREE	355
State:	GA	*	ICA (CEILING OBS)	TREE	419
Scale:	1:100,000	%	ICA (VIS OBS)	TREE	363
ProcID:	DP RWY 26				
Amdt.	14				

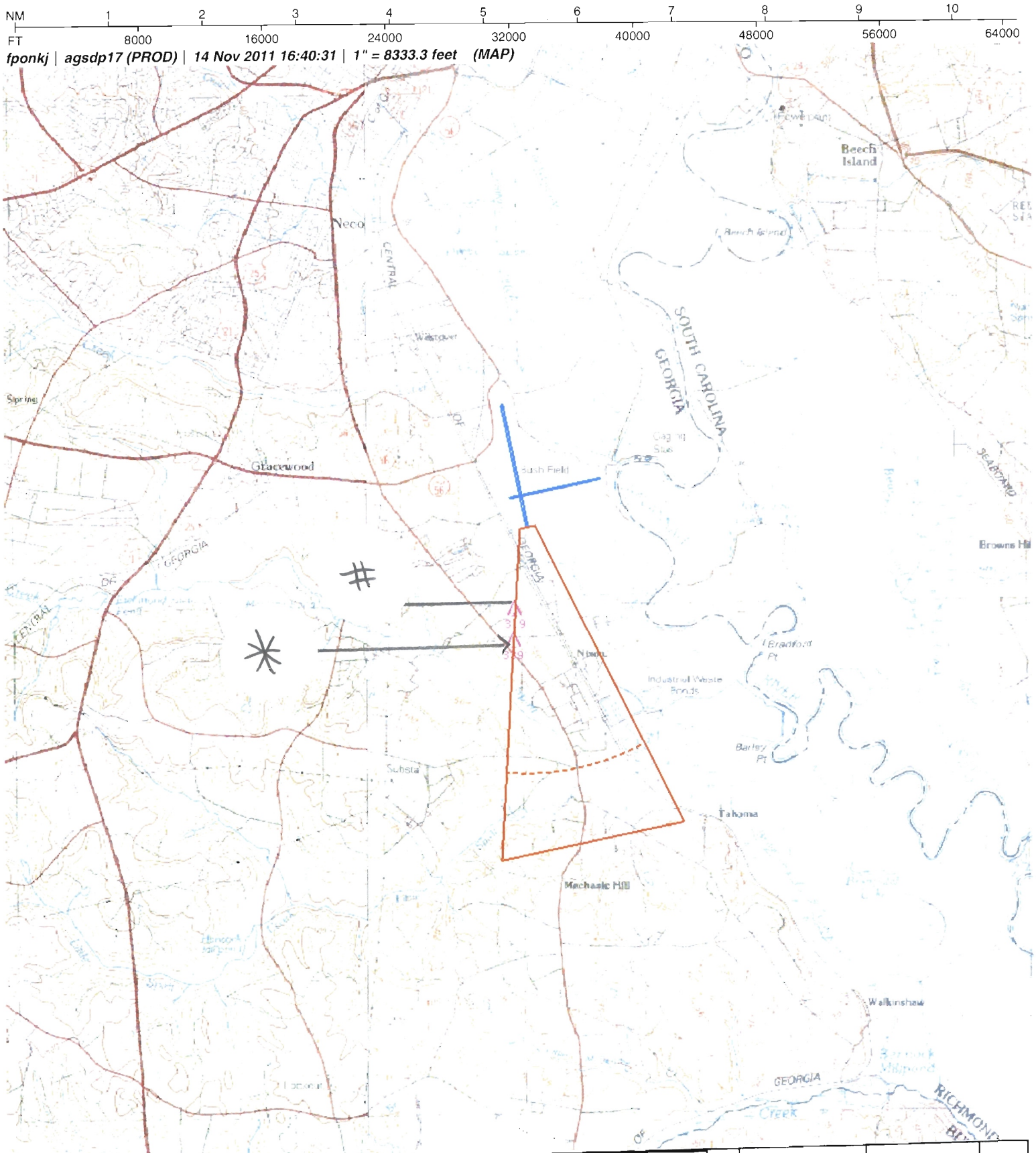

Airport ID:	KAGS	FM 9			
Apt Name:	AUGUSTA RGNL AT BUSH FIELD	No	SEGMENT	OBSTRUCTION	ELEV
City:	AUGUSTA	#	ICA (CG OBS)	TREE	319
State:	GA	*	ICA (CEILING AND VIS OBS)	TREE	339
Scale:	1:100,000				
ProcID:	DP RWY 17				
Amdt.	14				

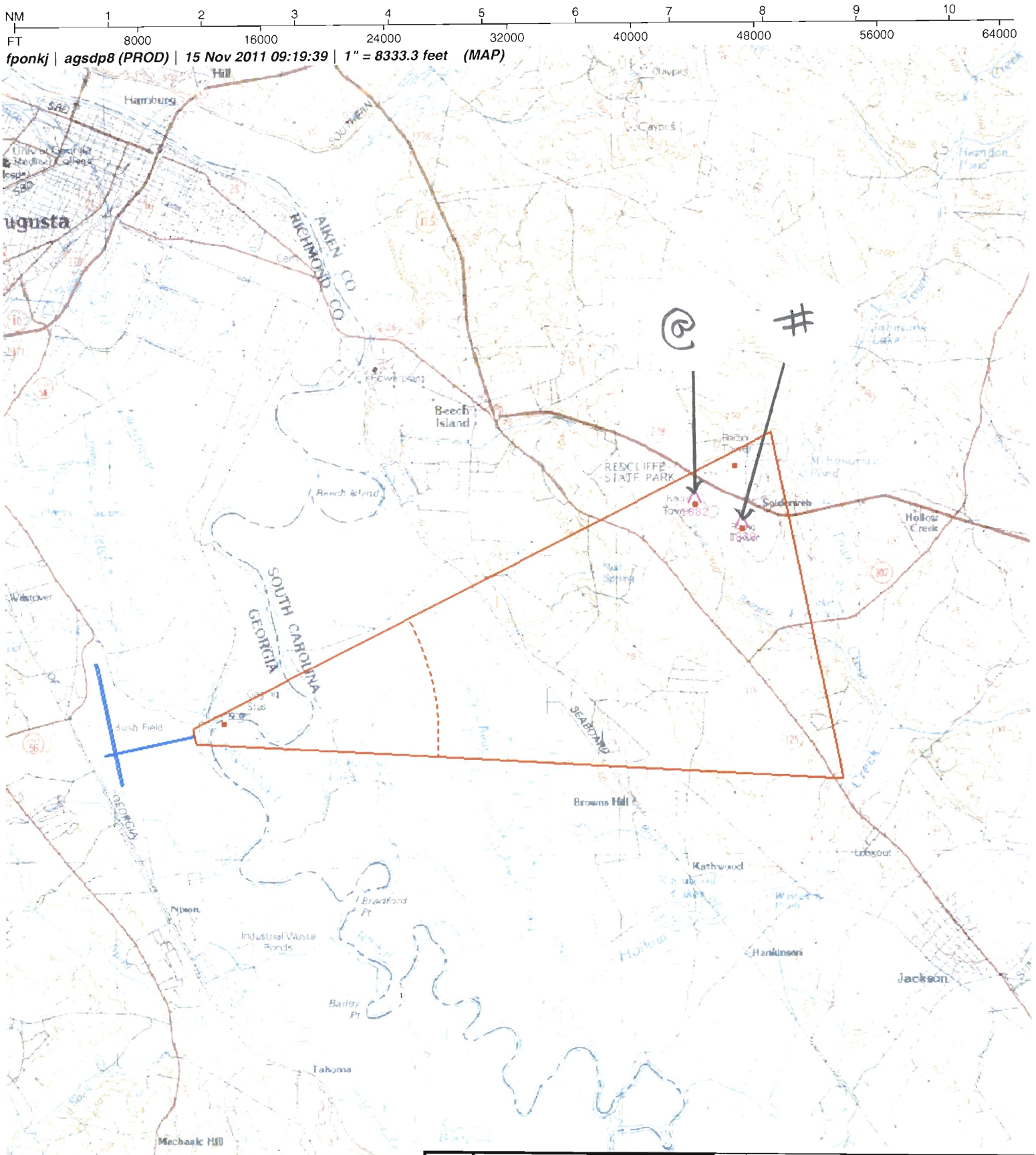

Airport ID:	KAGS	FM 9			
Apt Name:	AUGUSTA RGNL AT BUSH FIELD	No	SEGMENT	OBSTRUCTION	ELEV
City:	AUGUSTA	@	ICA (CG OBS)	TOWER	1882
State:	GA	#	ICA (CTA OBS)	TOWER	1939
Scale:	1:100,000				
ProcID:	DP RWY 8				
Amdt.	14				

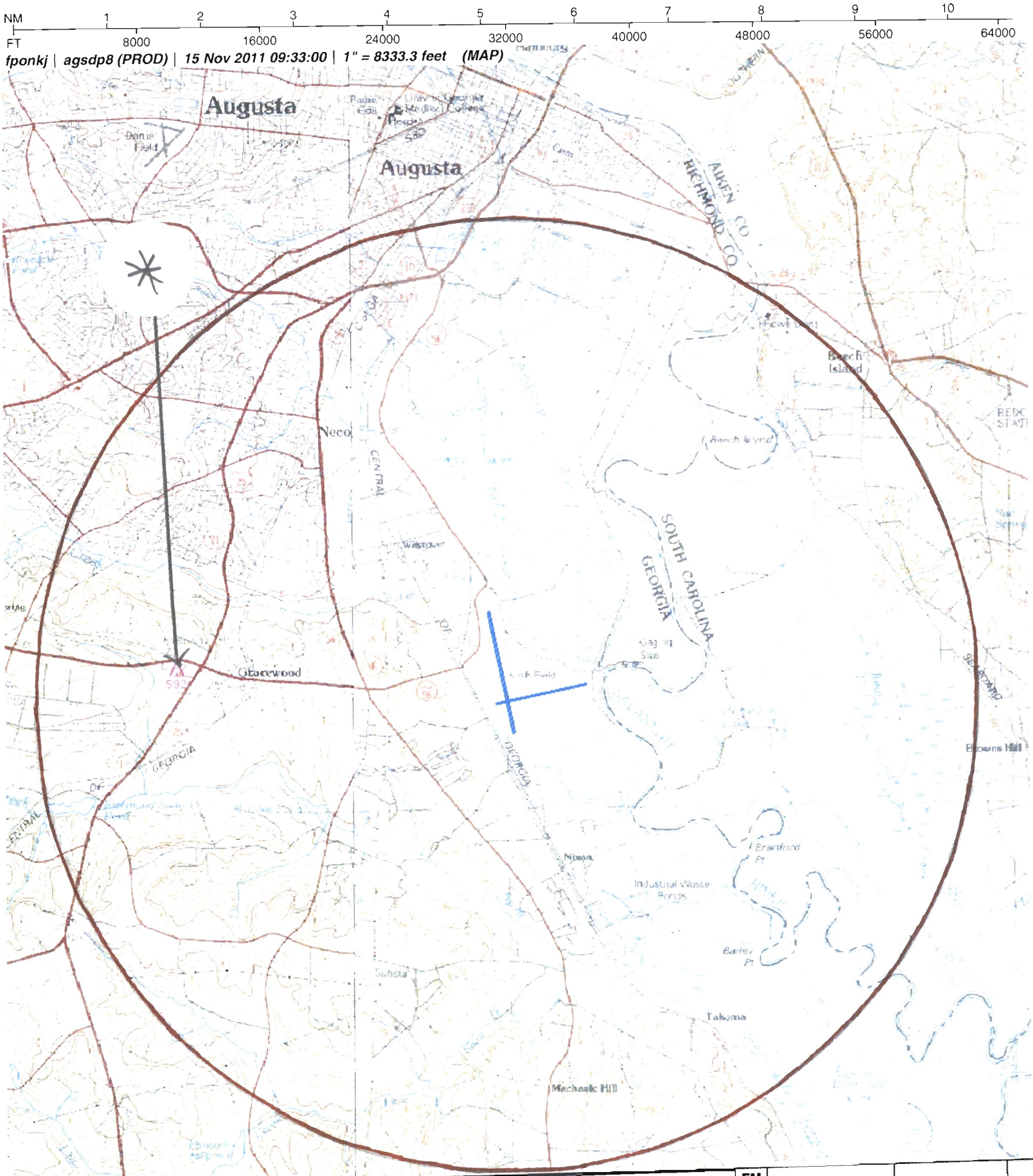

Airport ID:	KAGS	FM 9			
Apt Name:	AUGUSTA RGNL AT BUSH FIELD	No	SEGMENT	OBSTRUCTION	ELEV
City:	AUGUSTA	*	VCOA (LVL SURFACE)	TOWER	592
State:	GA				
Scale:	1:100,000				
ProcID:	DP RWY 8				

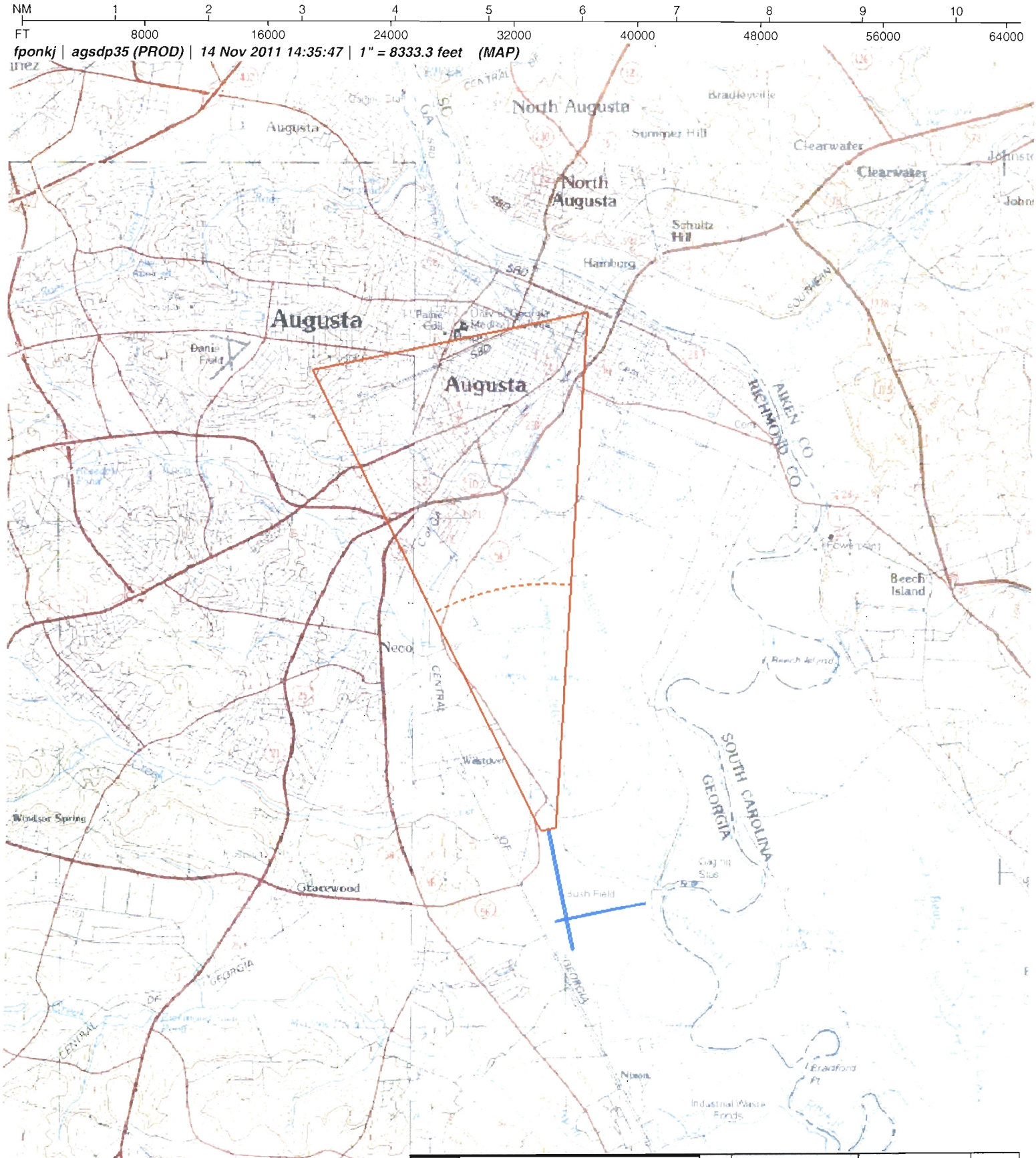

Airport ID:	KAGS	FM 9			
Apt Name:	AUGUSTA RGNL AT BUSH FIELD	No	SEGMENT	OBSTRUCTION	ELEV
City:	AUGUSTA		ICA	ASC	
State:	GA				
Scale:	1:100,000				
ProcID:	DP RWY 35				
Amdt.	14				