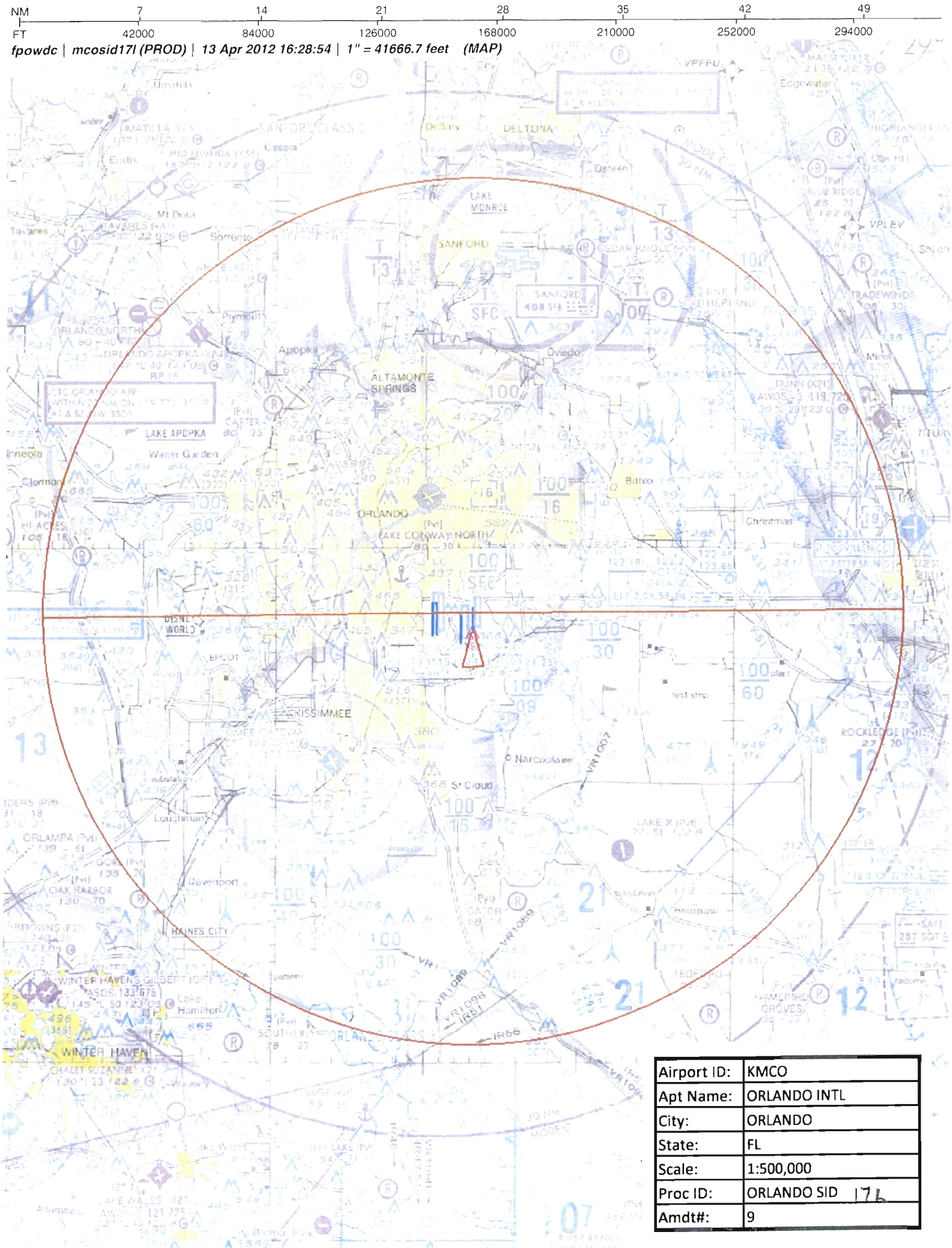

Airport ID:	KMCO
Apt Name:	ORLANDO INTL
City:	ORLANDO
State:	FL
Scale:	1:500,000
Proc ID:	ORLANDO SID 17L
Amdt#:	9

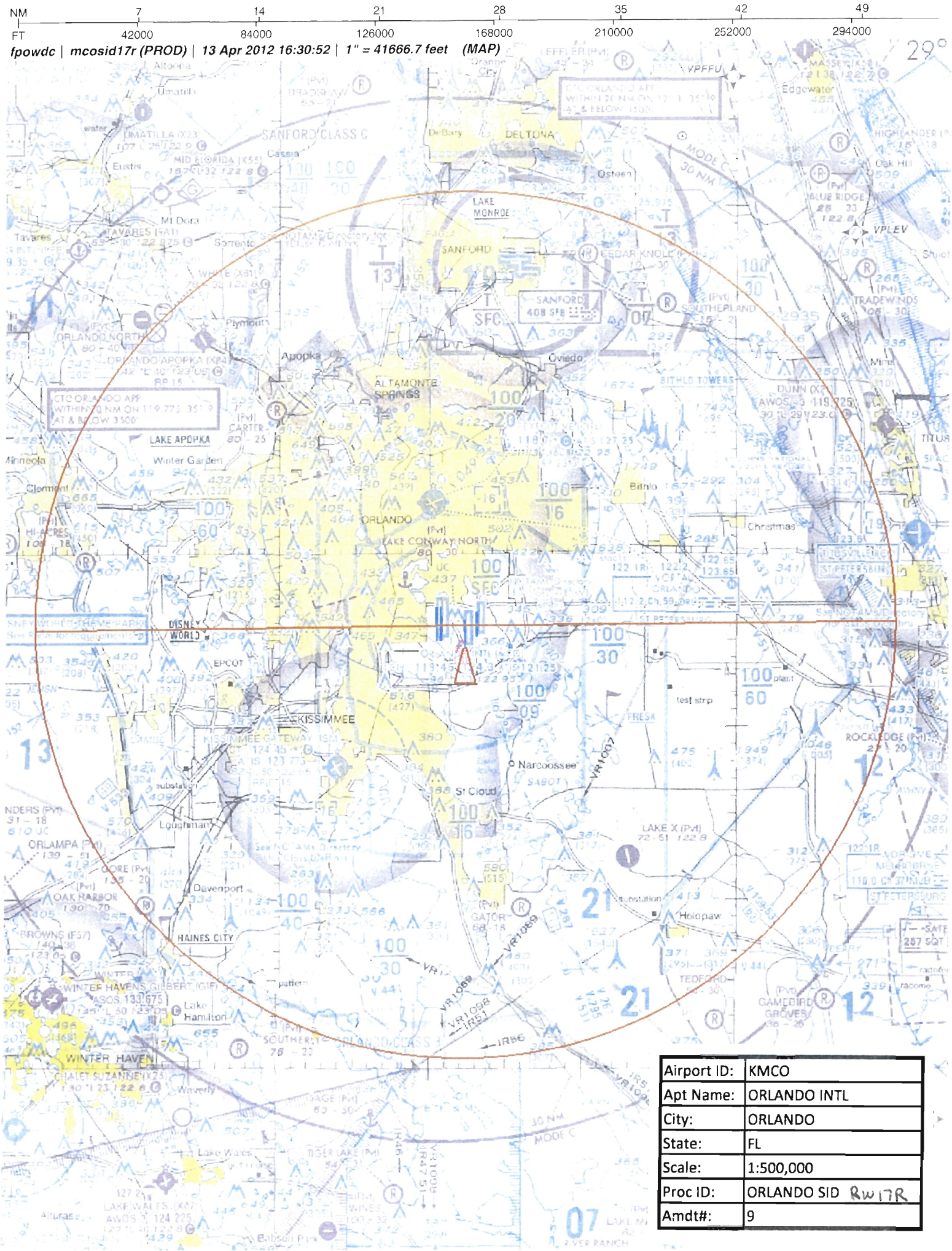

Airport ID:	KMCO
Apt Name:	ORLANDO INTL
City:	ORLANDO
State:	FL
Scale:	1:500,000
Proc ID:	ORLANDO SID RW17R
Amdt#:	9

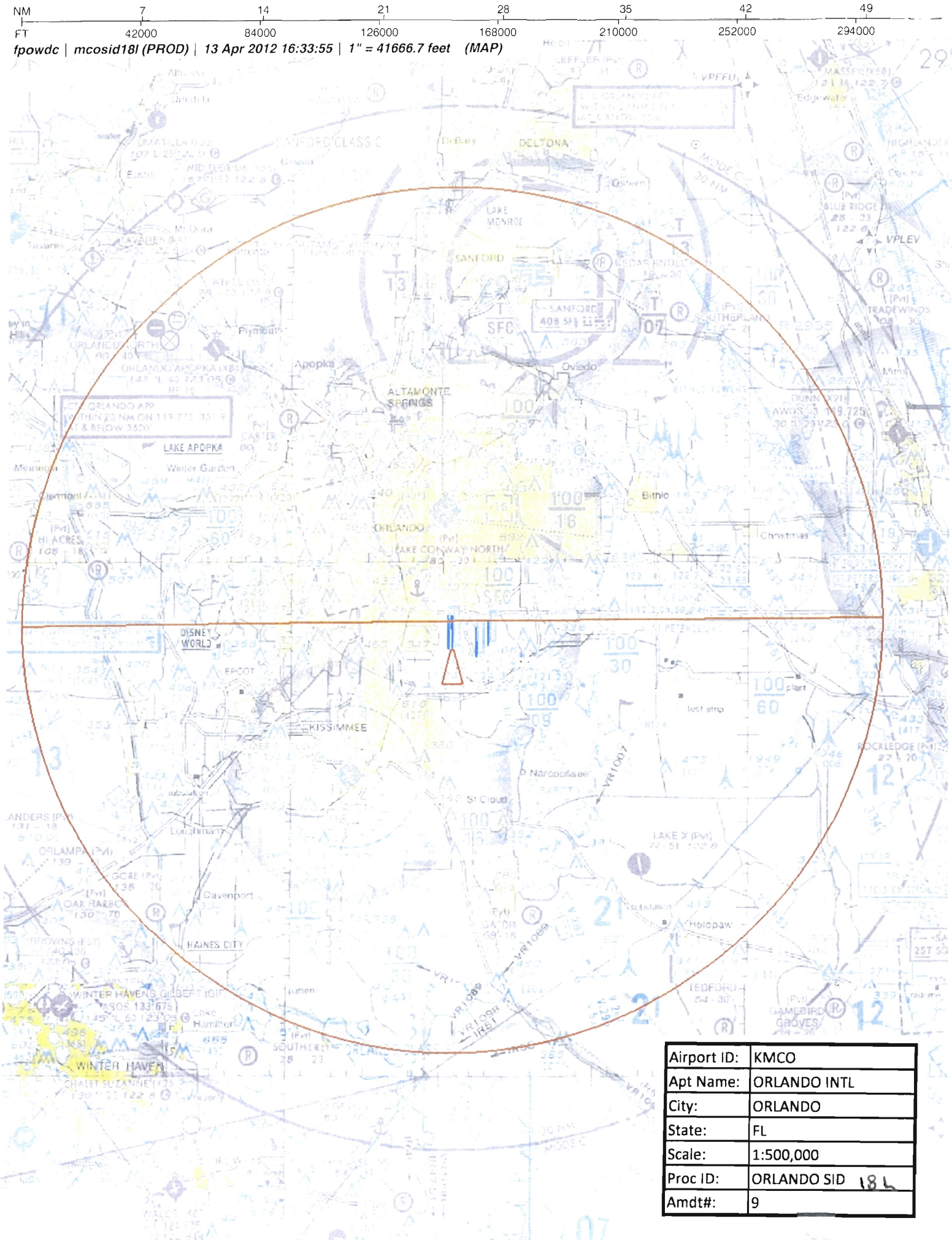

Airport ID:	KMCO
Apt Name:	ORLANDO INTL
City:	ORLANDO
State:	FL
Scale:	1:500,000
Proc ID:	ORLANDO SID 18L
Amdt#:	9

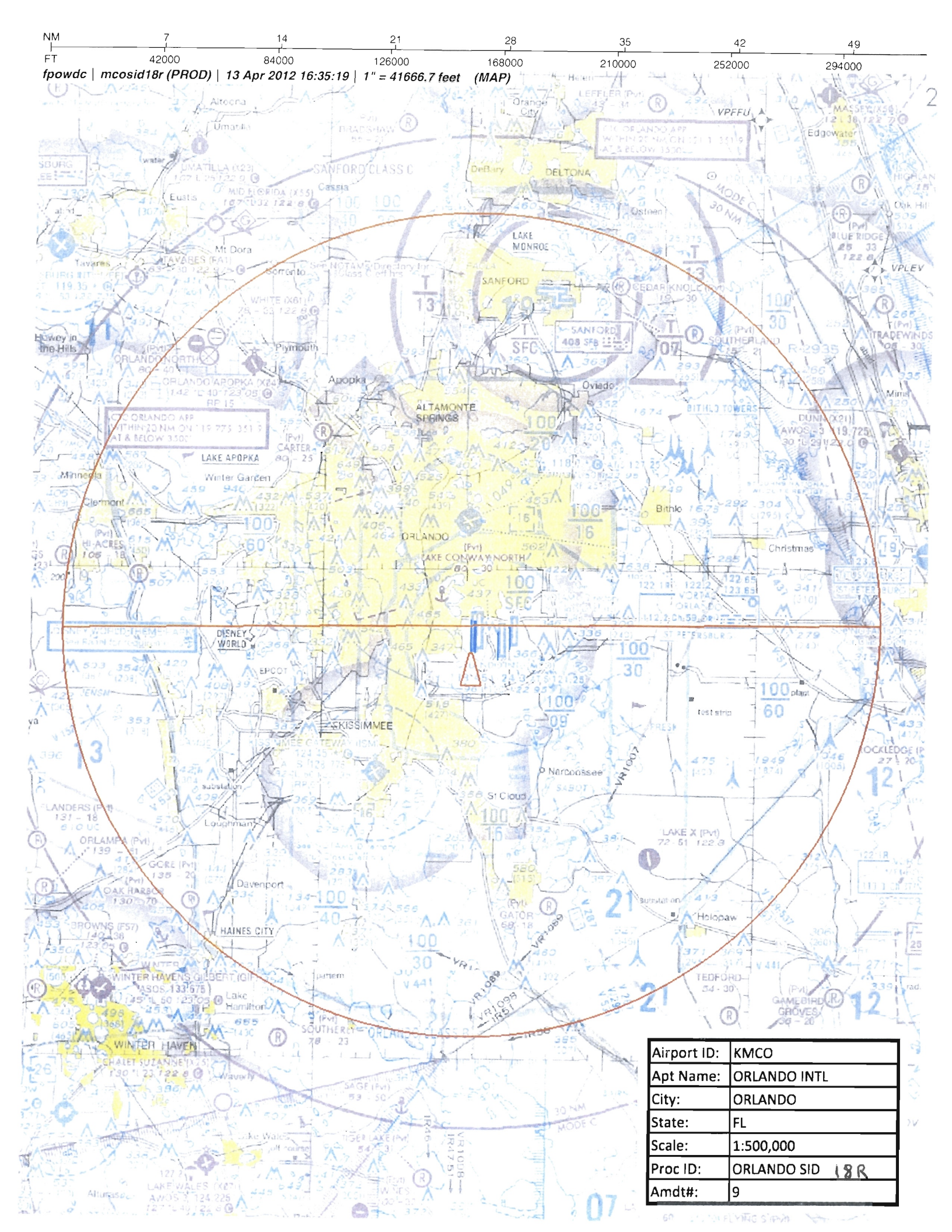

Airport ID:	KMCO
Apt Name:	ORLANDO INTL
City:	ORLANDO
State:	FL
Scale:	1:500,000
Proc ID:	ORLANDO SID 18R
Amdt#:	9

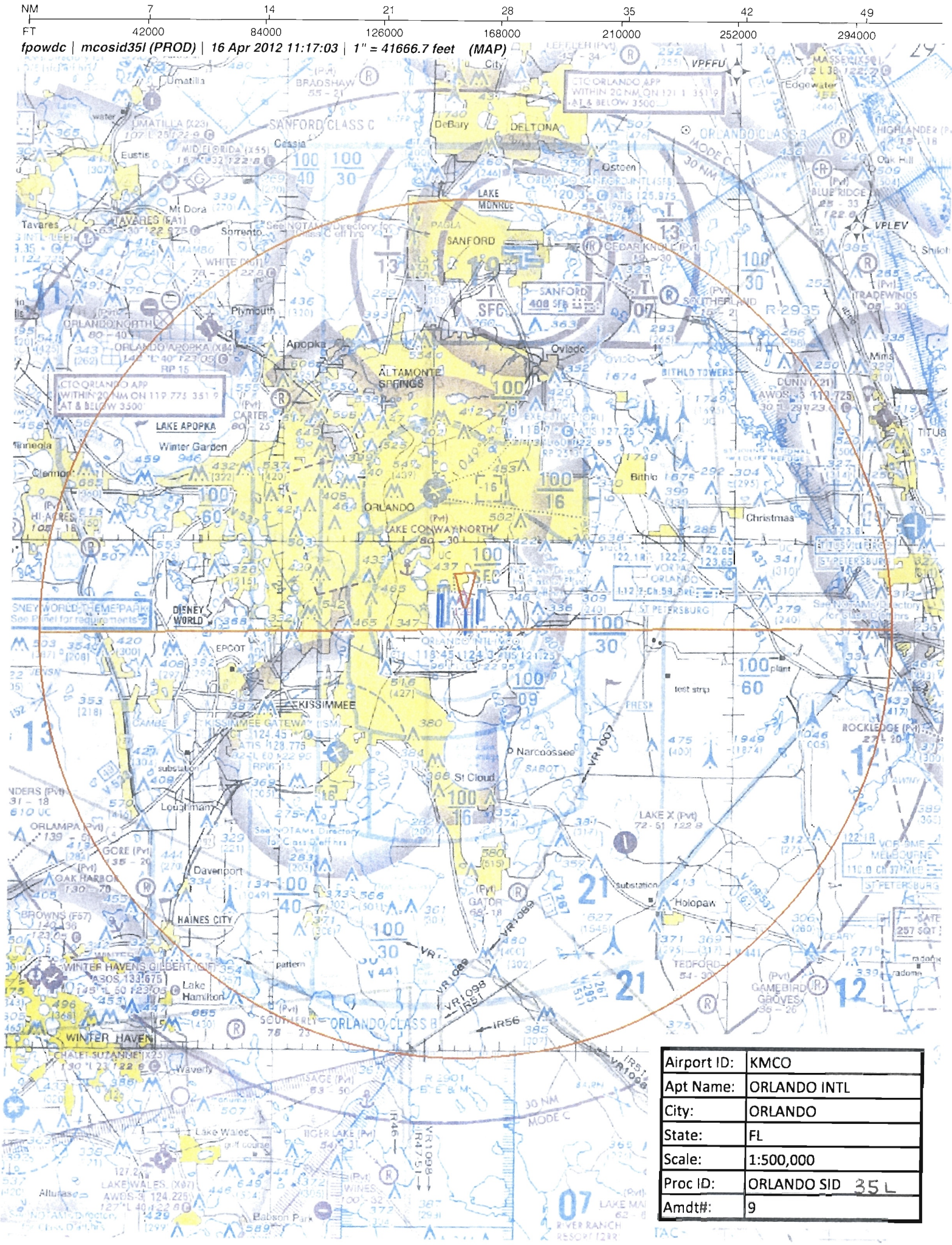
NM 7 14 21 28 35 42 49
FT 42000 84000 126000 168000 210000 252000 294000
fpowdc | mcosid35l (PROD) | 16 Apr 2012 11:17:03 | 1" = 41666.7 feet (MAP)
ORLANDO CLASS B
SANFORD CLASS C
ORLANDO CLASS C
SANFORD
ORLANDO
DELTONA
DeBary
Sanford
Lake Monroe
Altamonte Springs
Apopka
Lake Apopka
Winter Garden
Plymouth
Oviedo
Winter Springs
Lake Conway
Bithlo
Christmas
Mims
Titusville
Edgewater
Oak Hill
Osteen
Tavares
Eustis
Mt Dora
Umatilla
Sorrento
Cassia
Clermont
Disney World
Epcot
Kissimmee
Kissimmee Gateway
Narcoossee
St Cloud
Lake X
Holopaw
Rockledge
Melbourne
Cocoa
Titusville
Davenport
Haines City
Lake Hamilton
Winter Haven
Chalet Suzanne
Lake Wales
Babson Park
Orlampa
Gore
Oak Harbor
Browns
Gilbert
Waverly
Allurase
Ridge Manor
River Ranch
Gamebird Groves
Tedford
Rocklodge
Test strip
Substation
Pattern
CTC ORLANDO APP WITHIN 20 NM ON 119.775 351.9 AT & BELOW 3500
CTC ORLANDO APP WITHIN 20 NM ON 121.1 351.9 AT & BELOW 3500
SANFORD 408 SFB
ORLANDO INTERNATIONAL
ORLANDO EXECUTIVE
ORLANDO SANFORD INTL
ORLANDO APOPKA
ORLANDO NORTH
TAVARES
WHITE (POT)
CARTER
CEDAR KNOLL
BITHLO TOWERS
DUNN
TRADEWINDS
SUTHERLAND
LAKE CONWAY NORTH
LAKE CHARM
LAKE SUE
LAKE MANN
LAKE WALES
TIGER LAKE
SOUTHERLY
ORLAMPA
OAK HARBOR
GORE
BROWNS
GILBERT
CHALET SUZANNE
WAVERLY
ALLURASE
RIVER RANCH
GAMEBIRD GROVES
TEDFORD
ROCKLEDGE
MELBOURNE
VPFFU
VPLEV
VORTAC ORLANDO
VR1007
VR1088
VR1098
IR56
IR46
IR47
IRS
30 NM MODE C
Airport ID: KMCO
Apt Name: ORLANDO INTL
City: ORLANDO
State: FL
Scale: 1:500,000
Proc ID: ORLANDO SID 35L
Amdt#: 9

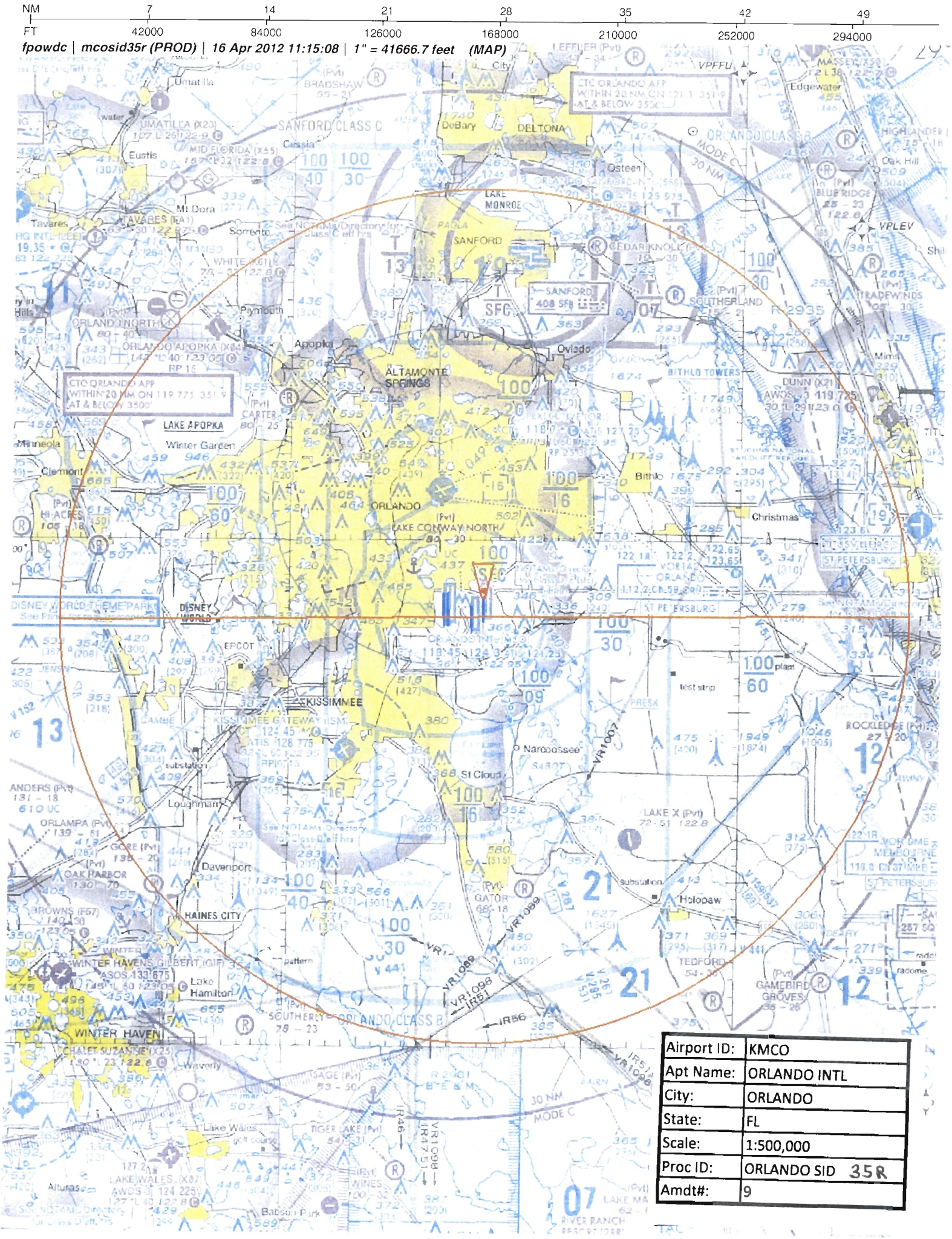

Airport ID:	KMCO
Apt Name:	ORLANDO INTL
City:	ORLANDO
State:	FL
Scale:	1:500,000
Proc ID:	ORLANDO SID 35R
Amdt#:	9

NM 7 14 21 28 35 42 49

FT 42000 84000 126000 168000 210000 252000 294000

fpowdc | mcosid36l (PROD) | 16 Apr 2012 11:04:05 | 1" = 41666.7 feet (MAP)

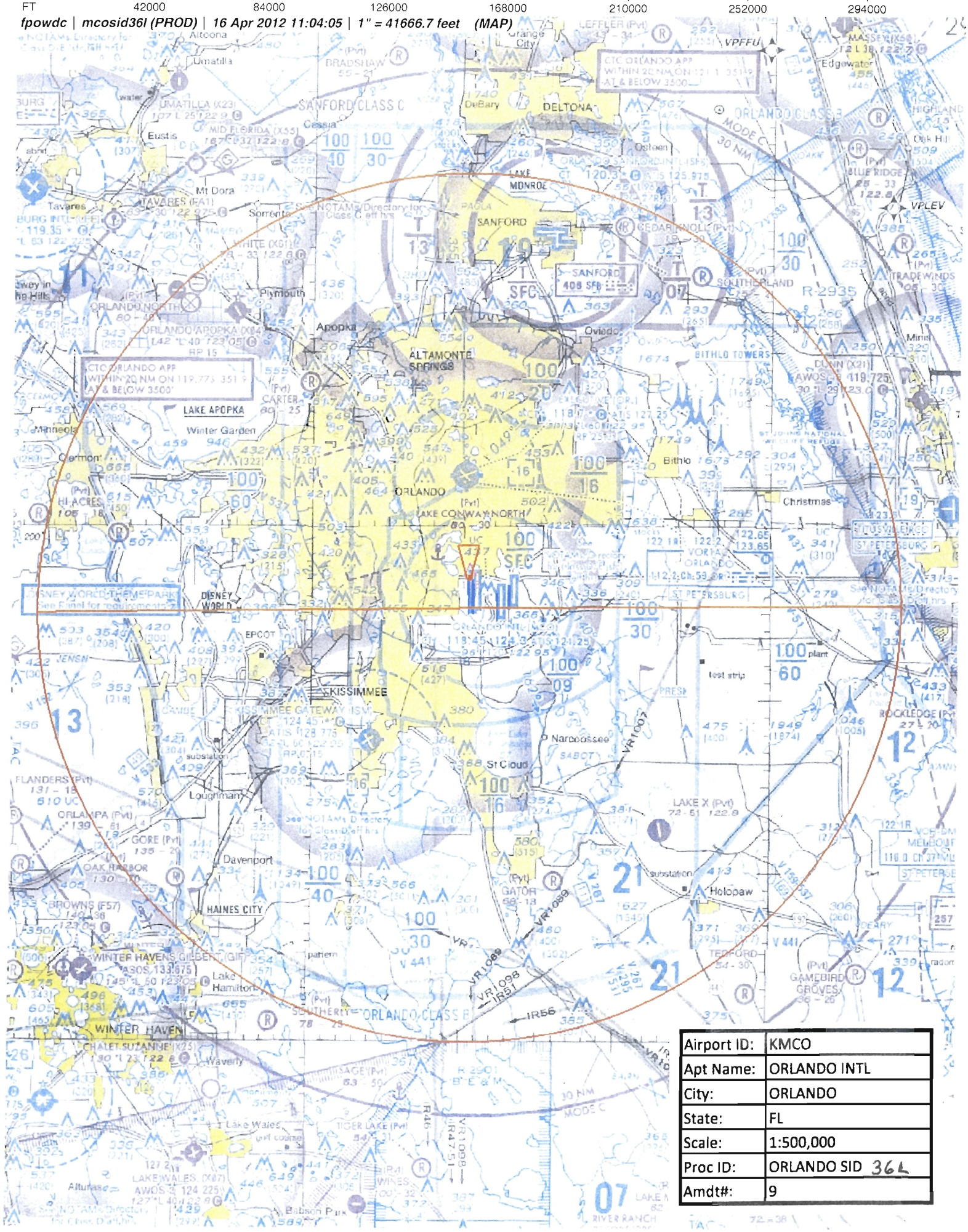

Airport ID:	KMCO
Apt Name:	ORLANDO INTL
City:	ORLANDO
State:	FL
Scale:	1:500,000
Proc ID:	ORLANDO SID 36L
Amdt#:	9

NM 7 14 21 28 35 42 49

FT 42000 84000 126000 168000 210000 252000 294000

fpowdc | mcosid36r (PROD) | 16 Apr 2012 11:06:52 | 1" = 41666.7 feet (MAP)

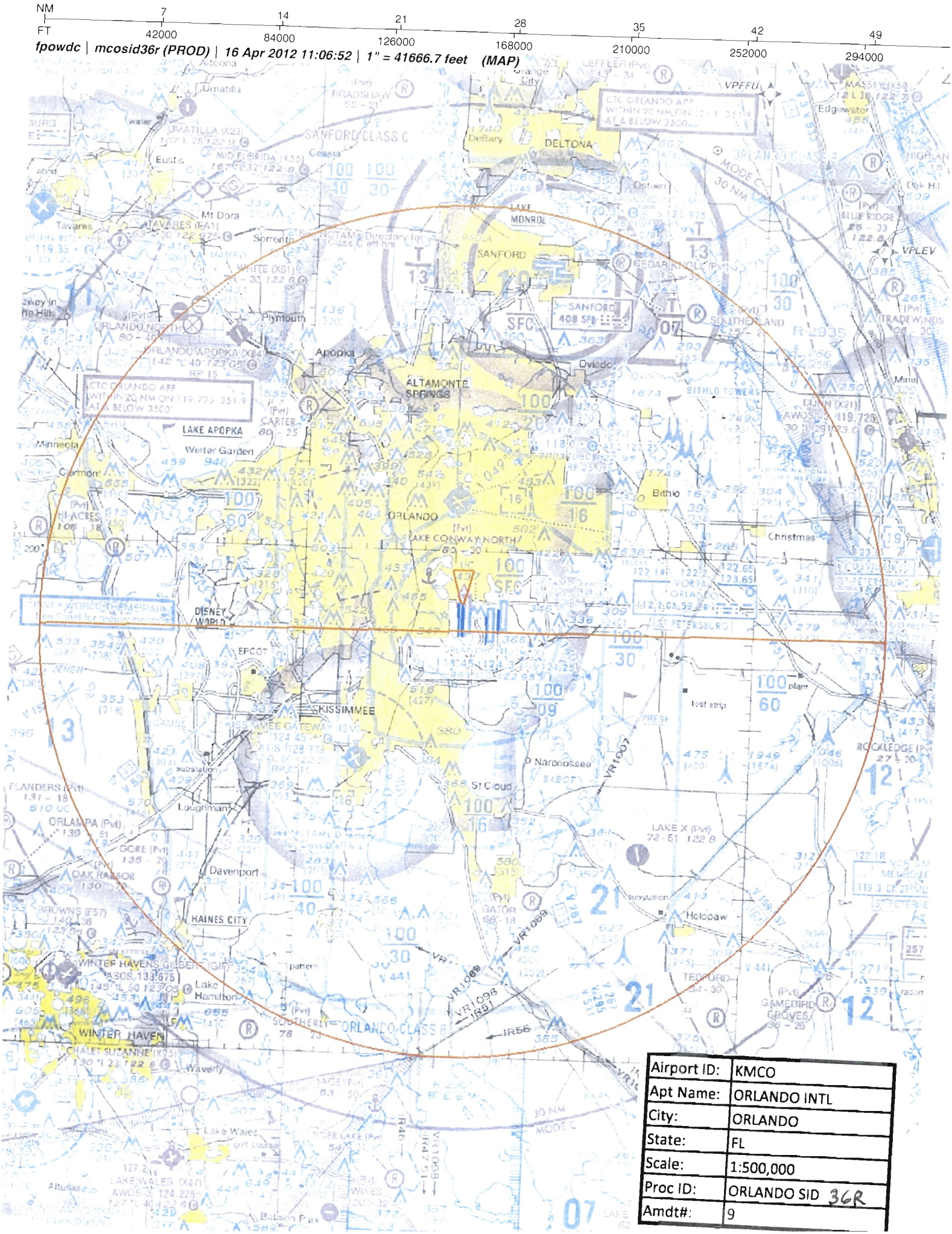

Airport ID:	KMCO
Apt Name:	ORLANDO INTL
City:	ORLANDO
State:	FL
Scale:	1:500,000
Proc ID:	ORLANDO SID 36R
Amdt#:	9

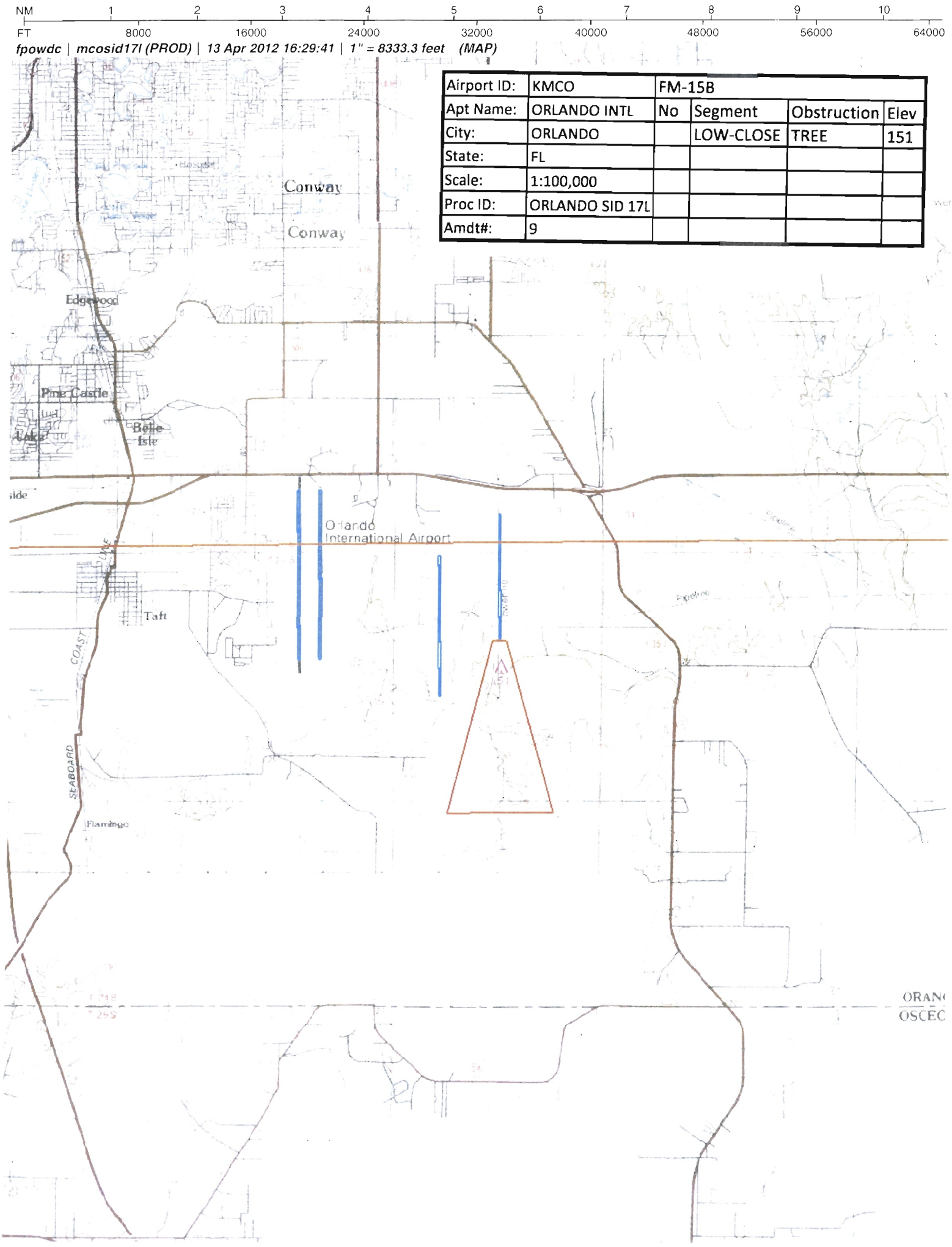
NM 1 2 3 4 5 6 7 8 9 10
FT 8000 16000 24000 32000 40000 48000 56000 64000
fpowdc | mcosid17l (PROD) | 13 Apr 2012 16:29:41 | 1" = 8333.3 feet (MAP)
Airport ID: KMCO
Apt Name: ORLANDO INTL
City: ORLANDO
State: FL
Scale: 1:100,000
Proc ID: ORLANDO SID 17L
Amdt#: 9
FM-15B
No
Segment
Obstruction
Elev
LOW-CLOSE
TREE
151
Conway
Conway
Edgewood
Pine Castle
Belle Isle
Orlando International Airport
Taft
COAST
SEABOARD
Flamingo
ORANG
OSCEO

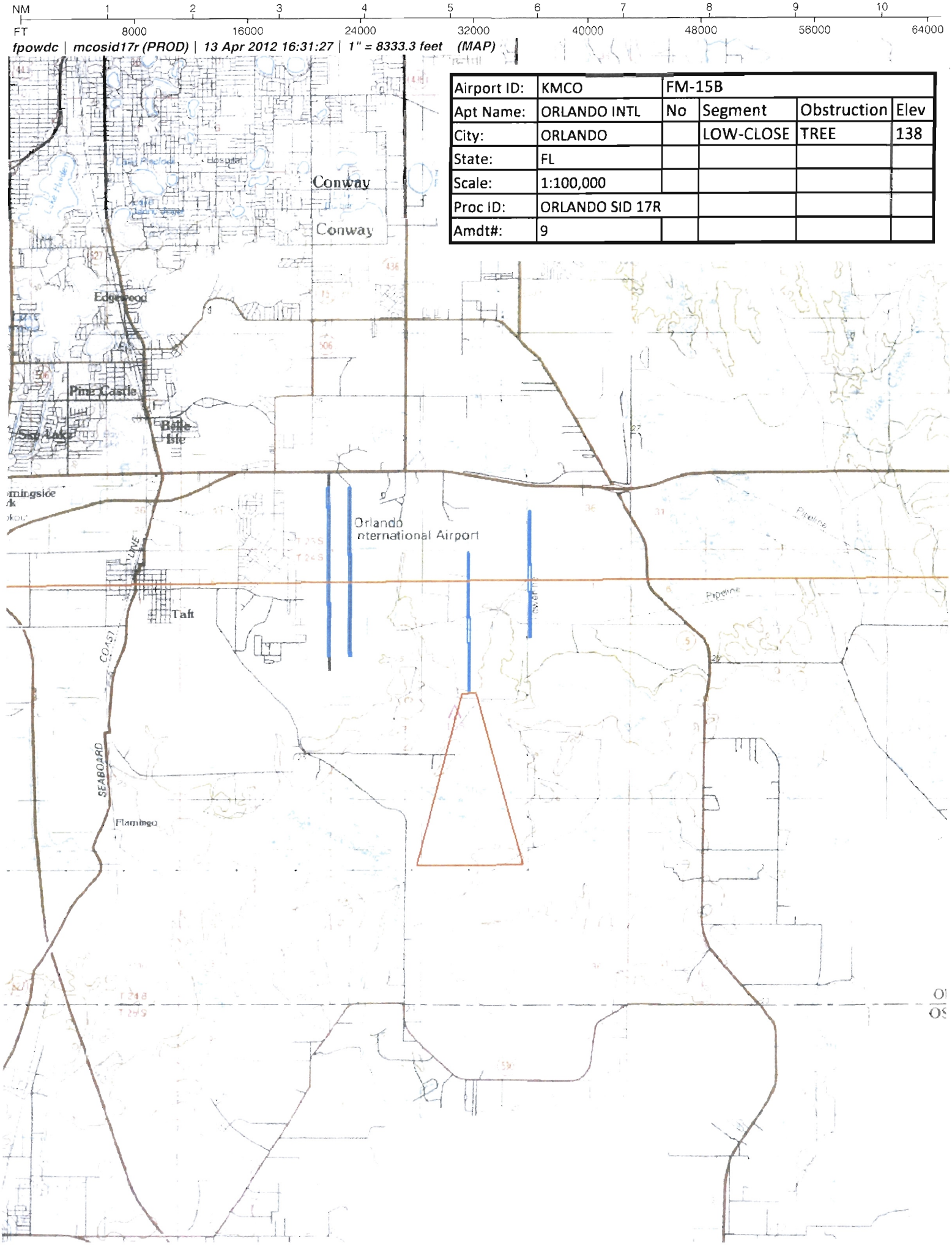

Airport ID:	KMCO	FM-15B			
Apt Name:	ORLANDO INTL	No	Segment	Obstruction	Elev
City:	ORLANDO		LOW-CLOSE	TREE	138
State:	FL				
Scale:	1:100,000				
Proc ID:	ORLANDO SID 17R				
Amdt#:	9				

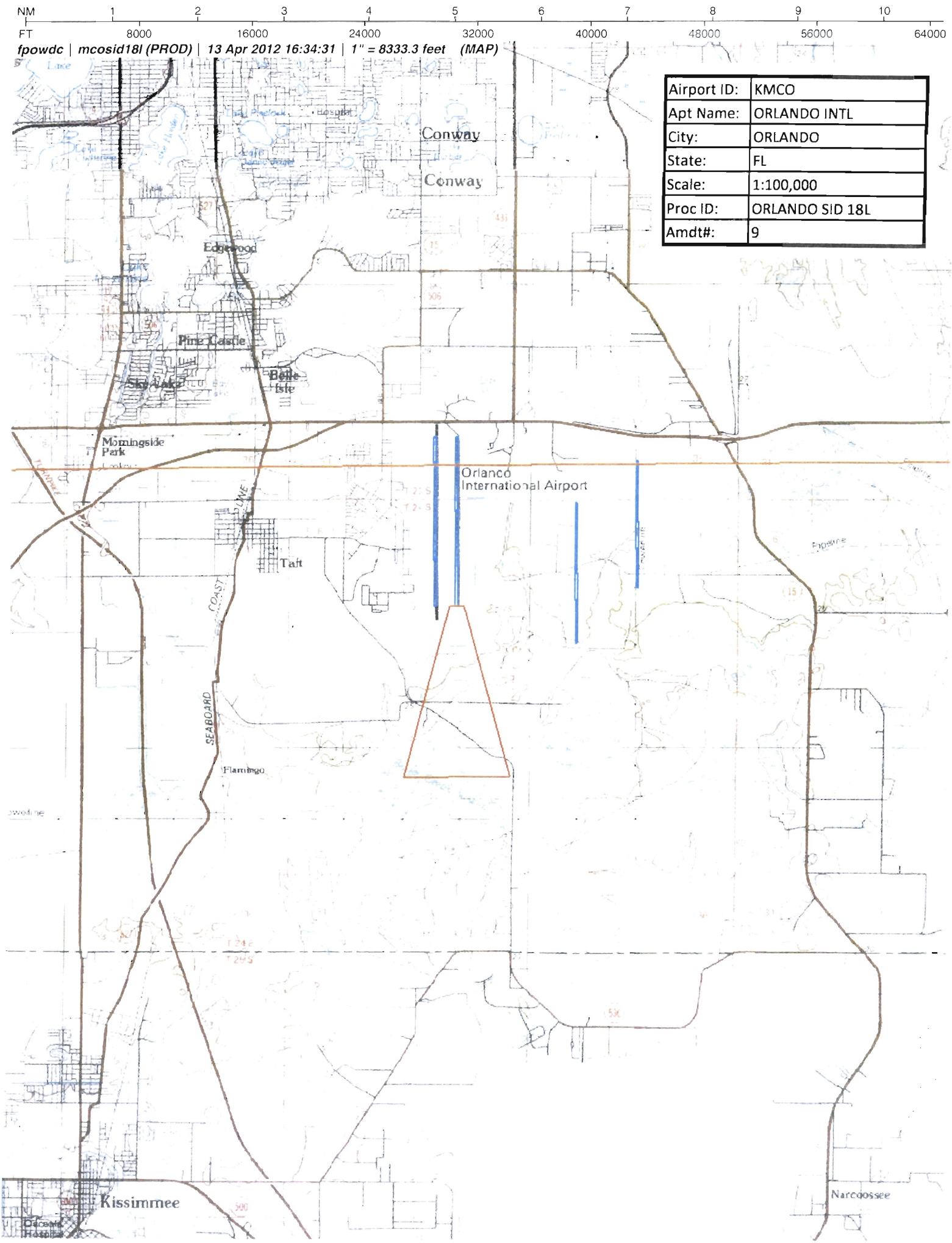
NM 1 2 3 4 5 6 7 8 9 10
FT 8000 16000 24000 32000 40000 48000 56000 64000
fpowdc | mcosid18l (PROD) | 13 Apr 2012 16:34:31 | 1" = 8333.3 feet (MAP)
Airport ID: KMCO
Apt Name: ORLANDO INTL
City: ORLANDO
State: FL
Scale: 1:100,000
Proc ID: ORLANDO SID 18L
Amdt#: 9
Conway
Conway
Edgewood
Pine Castle
Sky Lake
Belle Isle
Mornings ide Park
Orlando International Airport
Taft
SEABOARD COAST LINE
Flamingo
Kissimmee
Narcoossee

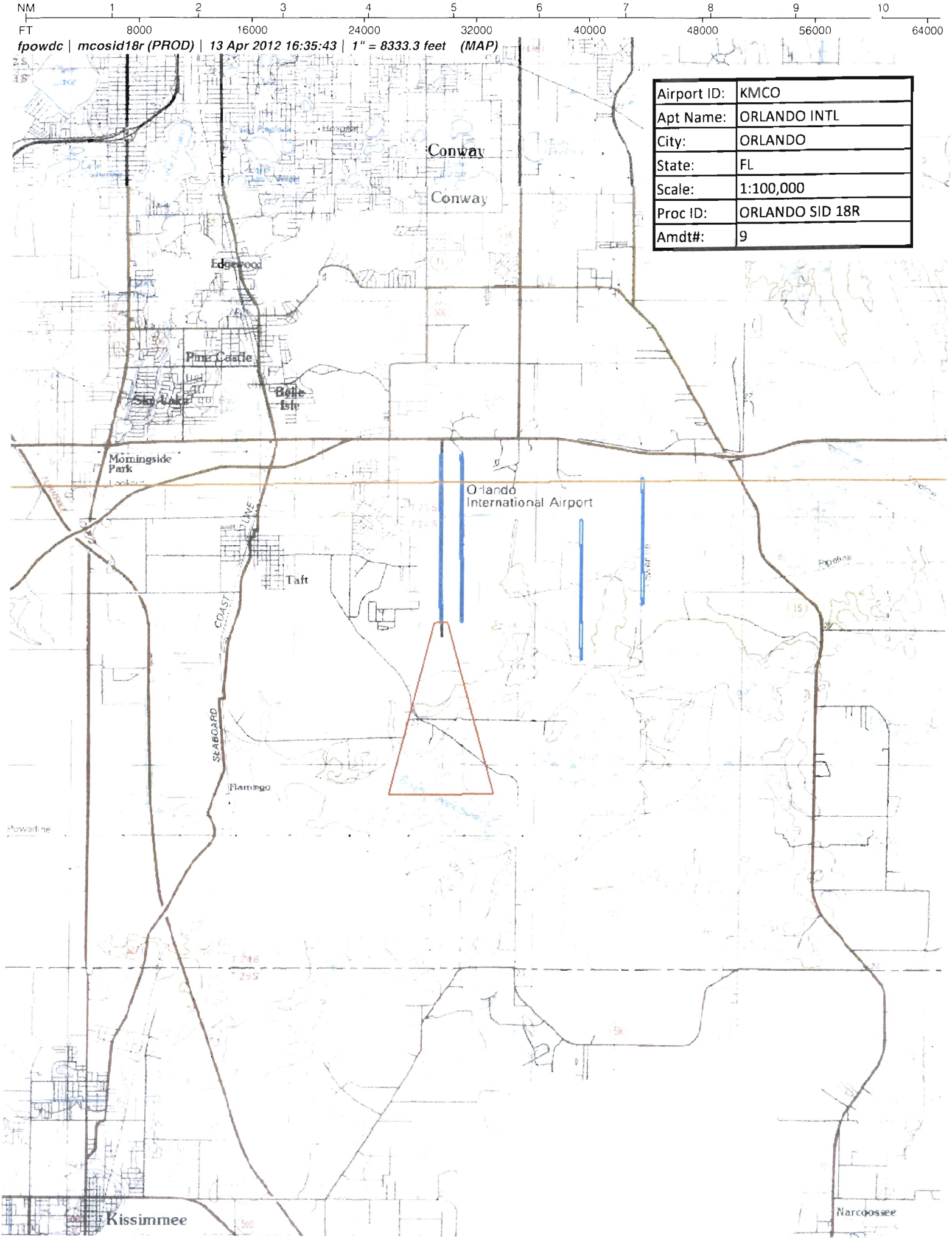
NM 1 2 3 4 5 6 7 8 9 10
FT 8000 16000 24000 32000 40000 48000 56000 64000
fpowdc | mcosid18r (PROD) | 13 Apr 2012 16:35:43 | 1" = 8333.3 feet (MAP)
Airport ID: KMCO
Apt Name: ORLANDO INTL
City: ORLANDO
State: FL
Scale: 1:100,000
Proc ID: ORLANDO SID 18R
Amdt#: 9
Conway
Conway
Edgewood
Pine Castle
Sky Lake
Belle Isle
Mornings ide Park
Orlando International Airport
Taft
SEABOARD COAST LINE
Flamingo
Kissimmee
Narcoossee

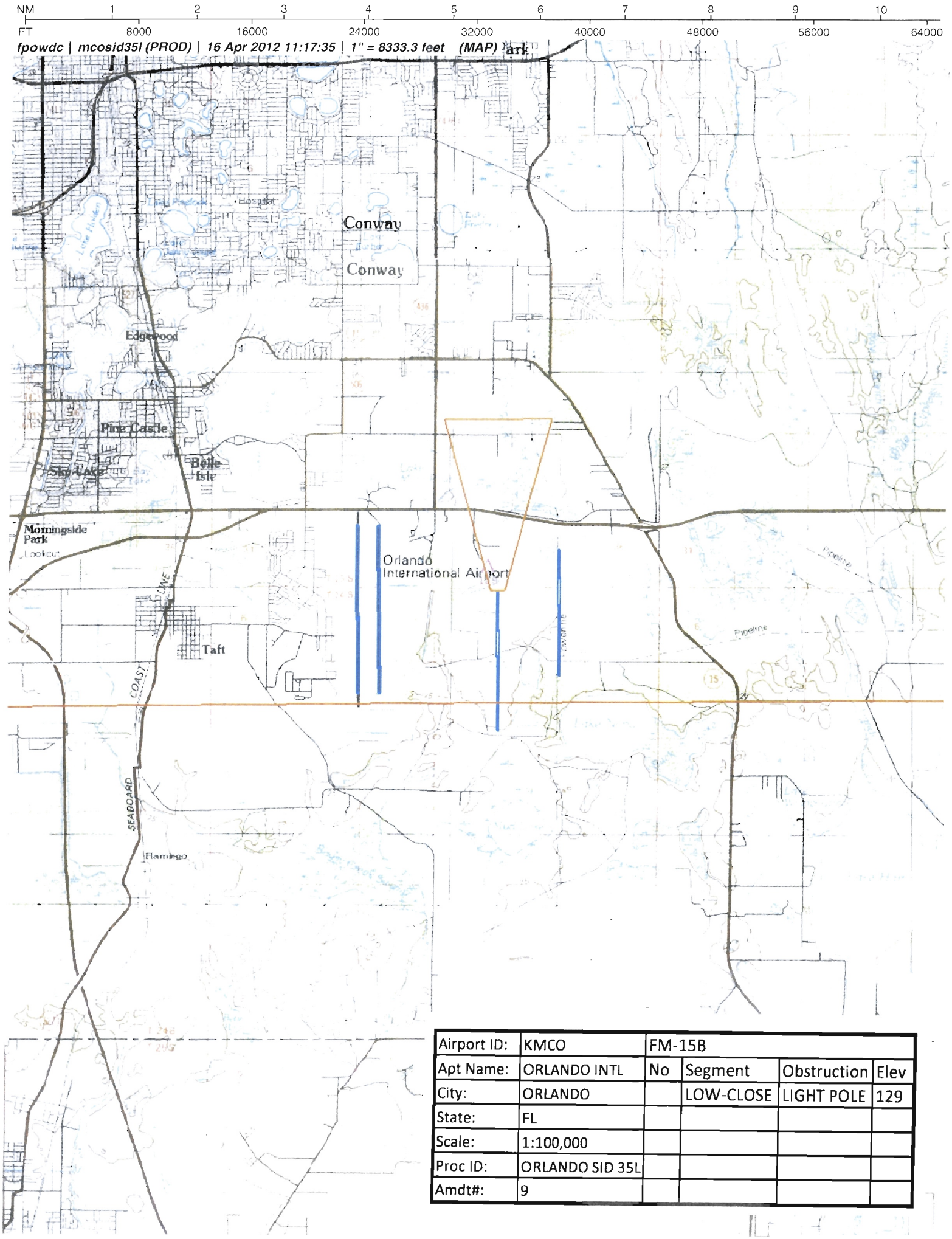

Airport ID:	KMCO	FM-15B			
Apt Name:	ORLANDO INTL	No	Segment	Obstruction	Elev
City:	ORLANDO		LOW-CLOSE	LIGHT POLE	129
State:	FL				
Scale:	1:100,000				
Proc ID:	ORLANDO SID 35L				
Amdt#:	9				

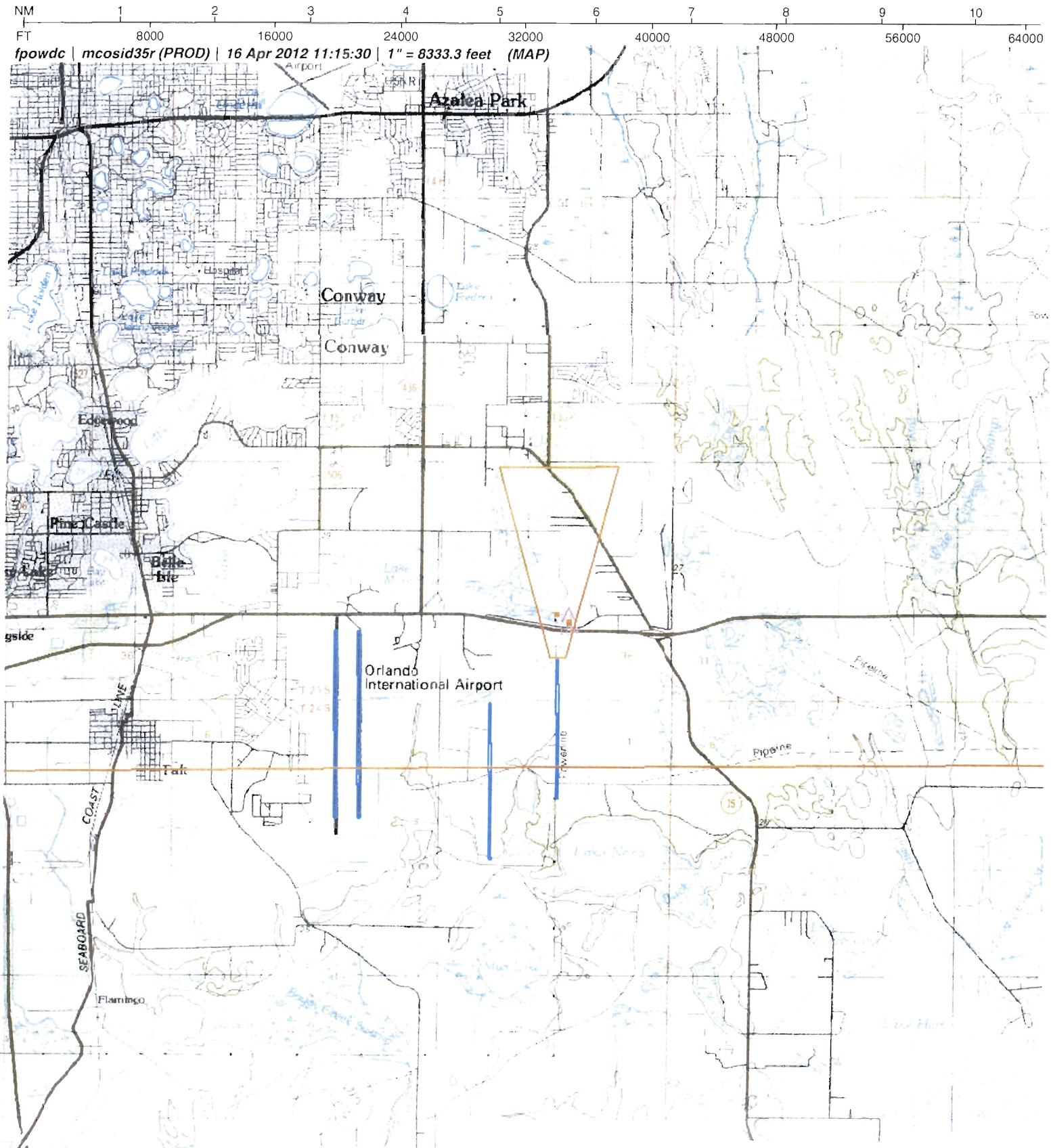

Airport ID:	KMCO	FM-15B			
Apt Name:	ORLANDO INTL	No	Segment	Obstruction	Elev
City:	ORLANDO		LOW-CLOSE	TREE	184
State:	FL				
Scale:	1:100,000				
Proc ID:	ORLANDO SID 35R				
Amdt#:	9				

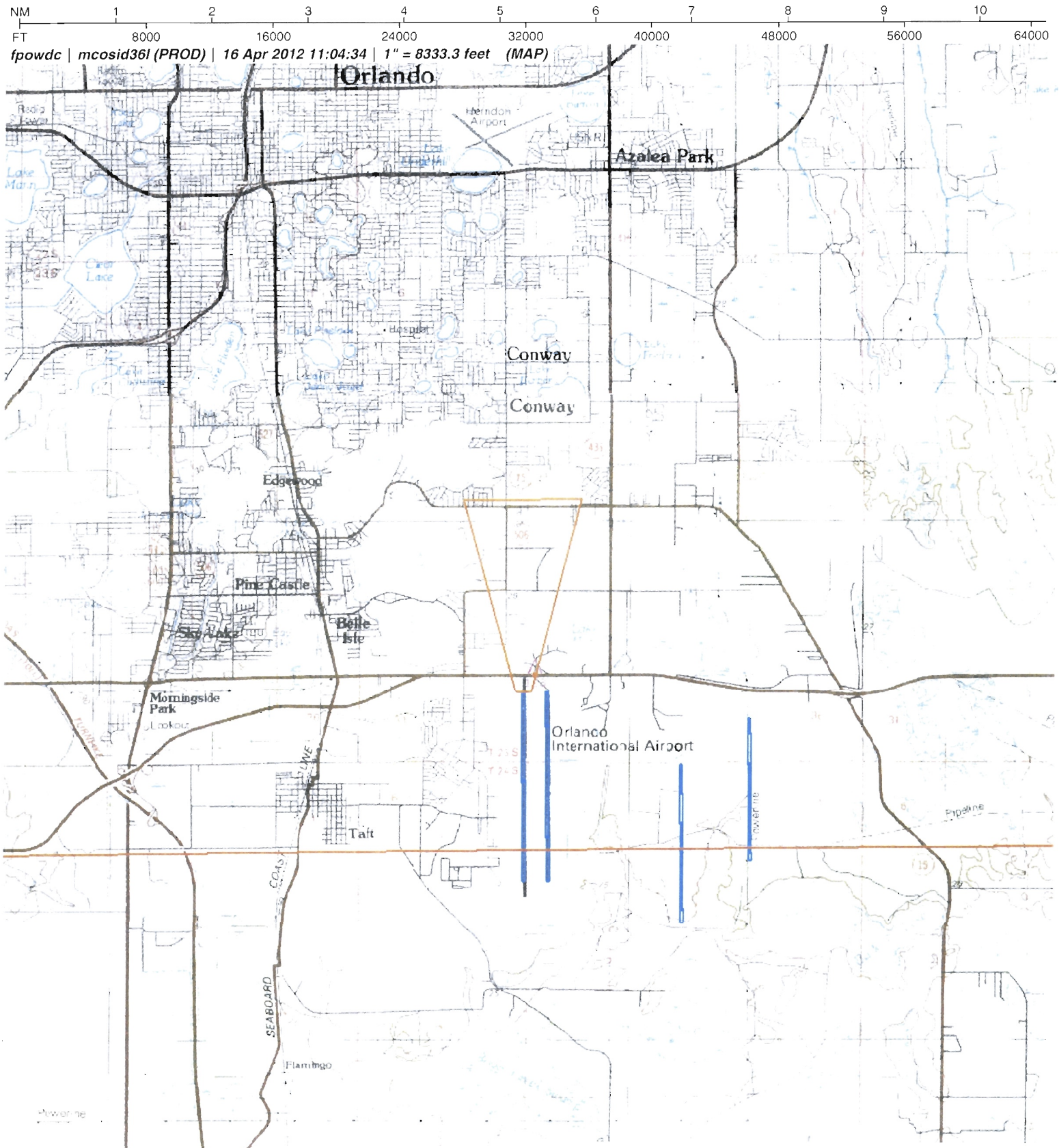

Airport ID:	KMCO	FM-15B			
Apt Name:	ORLANDO INTL	No	Segment	Obstruction	Elev
City:	ORLANDO		LOW-CLOSE	OL ON SIGN	123
State:	FL				
Scale:	1:100,000				
Proc ID:	ORLANDO SID 36L				
Amdt#:	9				

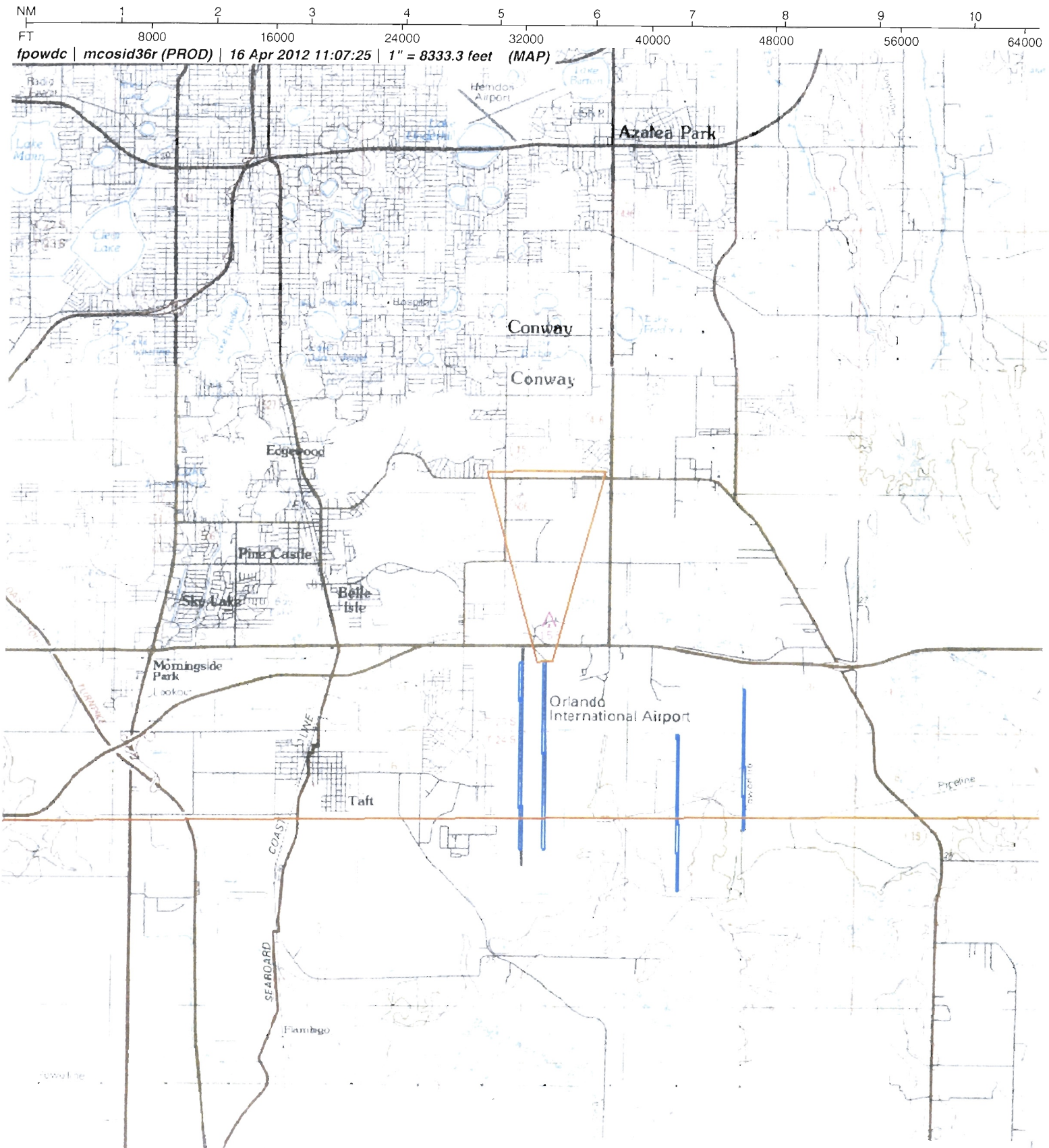

Airport ID:	KMCO	FM-15B			
Apt Name:	ORLANDO INTL	No	Segment	Obstruction	Elev
City:	ORLANDO		LOW-CLOSE	TREE	153
State:	FL				
Scale:	1:100,000				
Proc ID:	ORLANDO SID 36R				
Amdt#:	9				