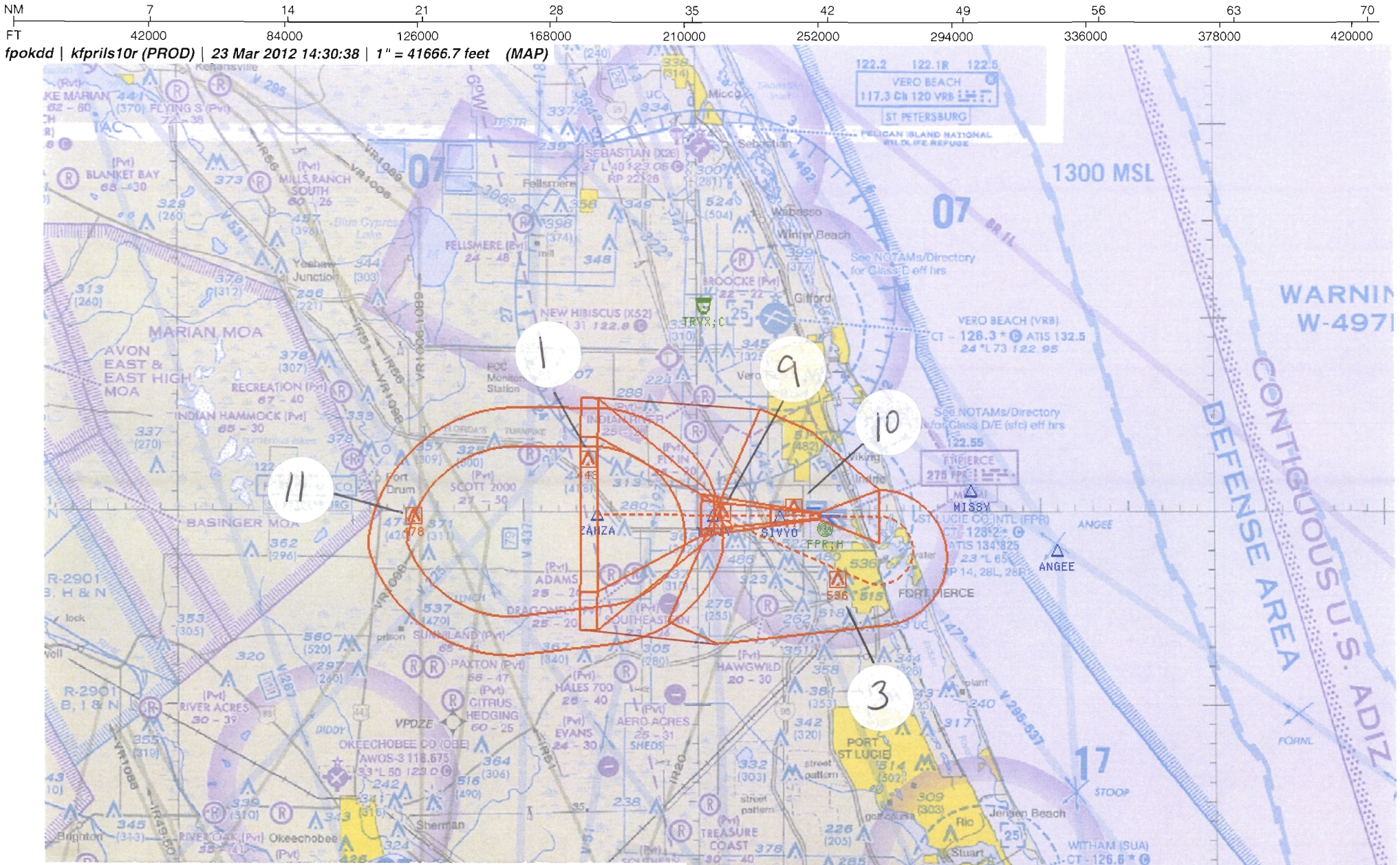

Airport ID:	KFPR	FM 9	ALTERNATE MISSED		
Apt Name:	ST. LUCIE COUNTY INTL	No	SEGMENT	OBSTRUCTION	ELEV
City:	FORT PIERCE	11	HIL	TOWER	478
State:	FL	1	TRV FEEDER / INTERM	TOWER	443
Scale:	1:500,000	9	LOC FINAL	AAO	234
Proc ID:	ILS OR LOC RWY 10R	10	LOC S/D FINAL	TREE	117
Amdt #:	3	3	MA LVL SFC	TOWER	536

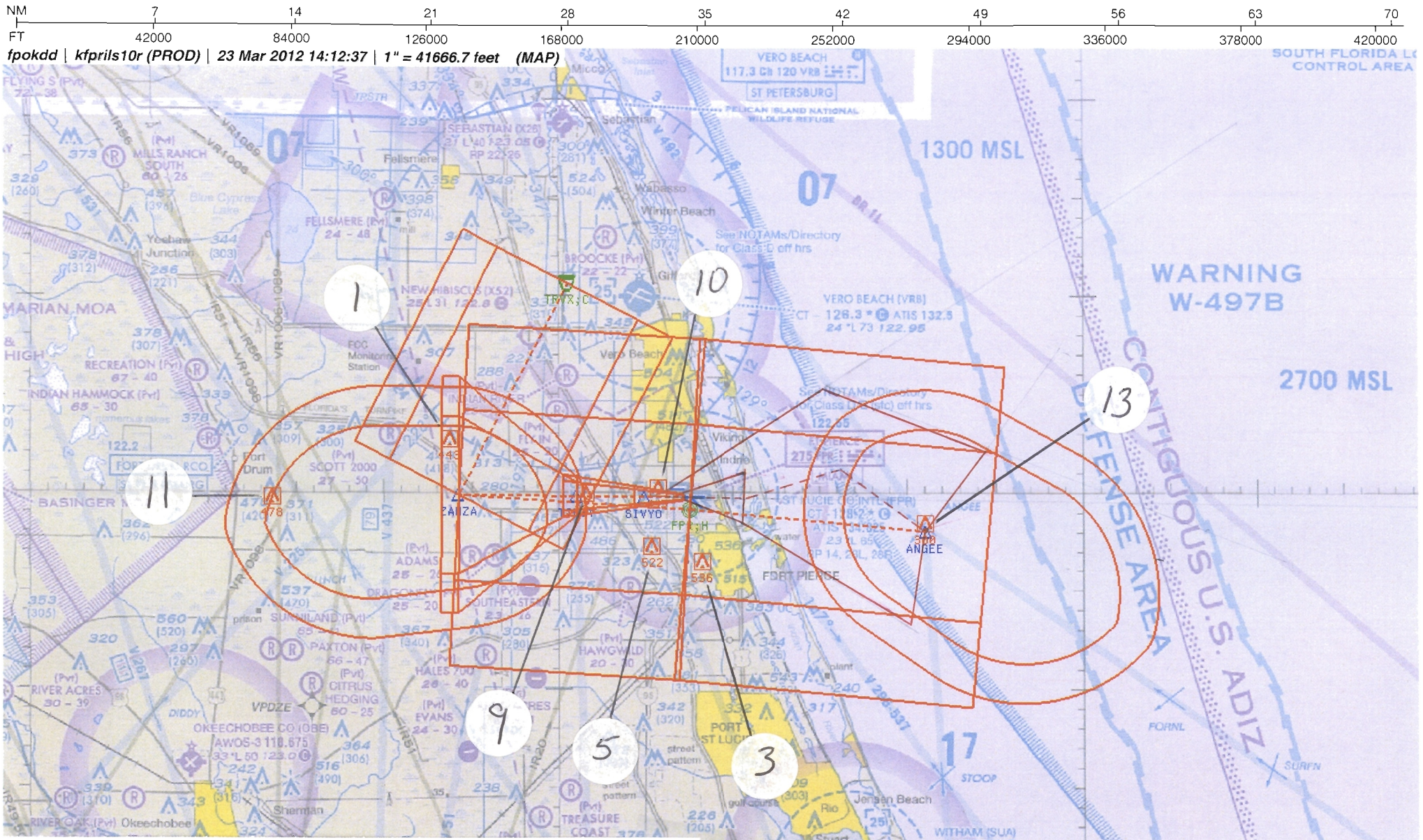

Airport ID:	KFPR	FM 9			
Apt Name:	ST. LUCIE COUNTY INTL	No	SEGMENT	OBSTRUCTION	ELEV
City:	FORT PIERCE	1	TRV FEEDER / INTERM	TOWER	443
State:	FL	3	ANGEE FEEDER	TOWER	536
Scale:	1:500,000	5	FPR FEEDER	TOWER	522
Proc ID:	ILS OR LOC RWY 10R	11	HIL	TOWER	478
Amdt #:	3	9	LOC FINAL	AAO	234
		10	LOC S/D FINAL	TREE	117
		13	MA LVL SFC / HOLDING	SHIP	300

NM 1 2 3 4 5 6 7 8 9 10 11 12 13 14

FT 8000 16000 24000 32000 40000 48000 56000 64000 72000 80000

fpokdd | kfprils10r (PROD) | 23 Mar 2012 13:51:06 | 1" = 8333.3 feet (MAP)

Airport ID:	KFPR
Apt Name:	ST. LUCIE COUNTY INTL
City:	FORT PIERCE
State:	FL
Scale:	1:100,000
Proc ID:	ILS OR LOC RWY 10R
Amdt #:	3

FM 9

No	SEGMENT	OBSTRUCTION	ELEV
9	LOC FINAL	AAO	234
10	LOC S/D FINAL	TREE	117
15	CIRC CAT A-C	POLE	158
16	CIRC CAT D	TOWER	218

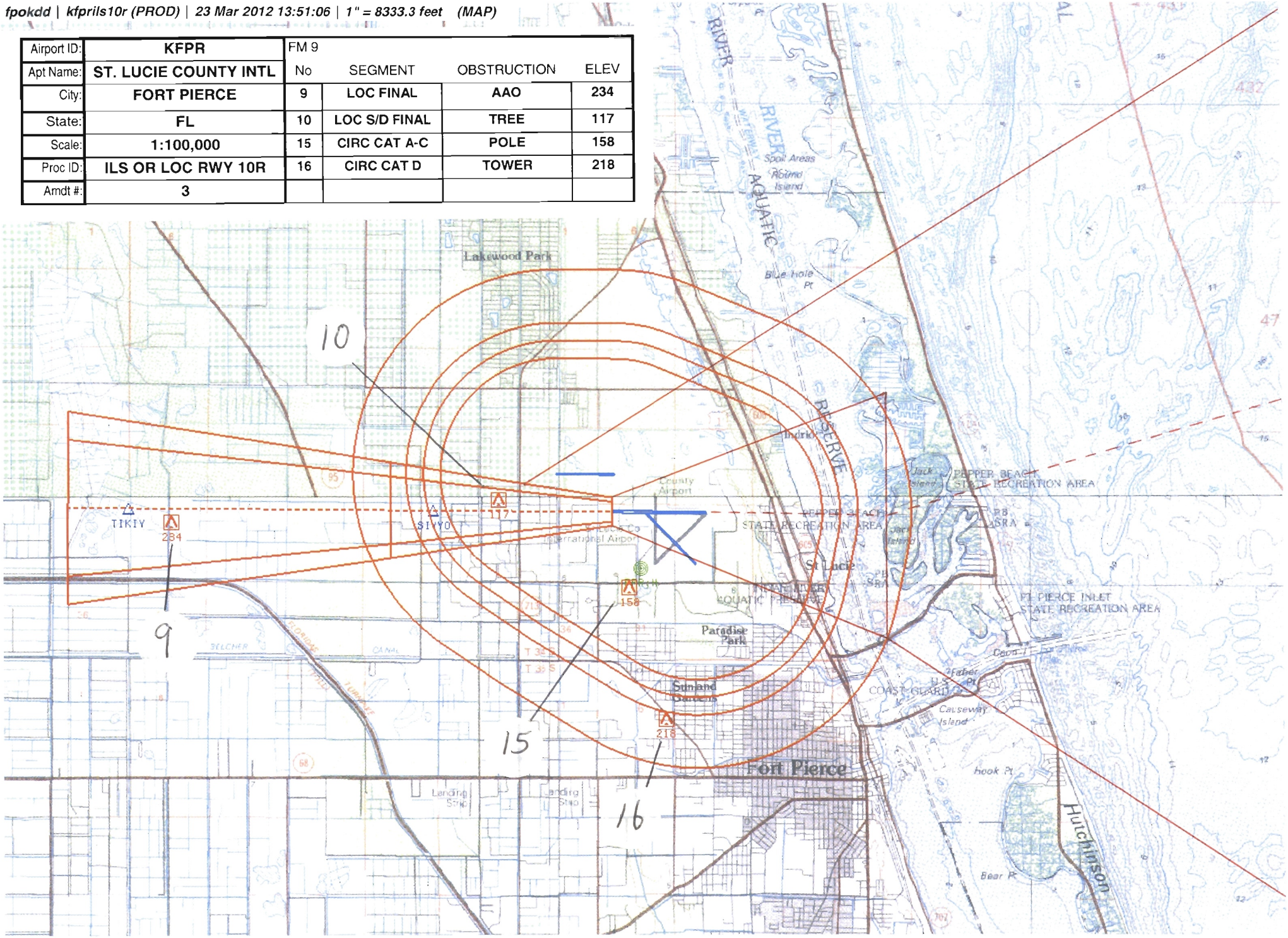

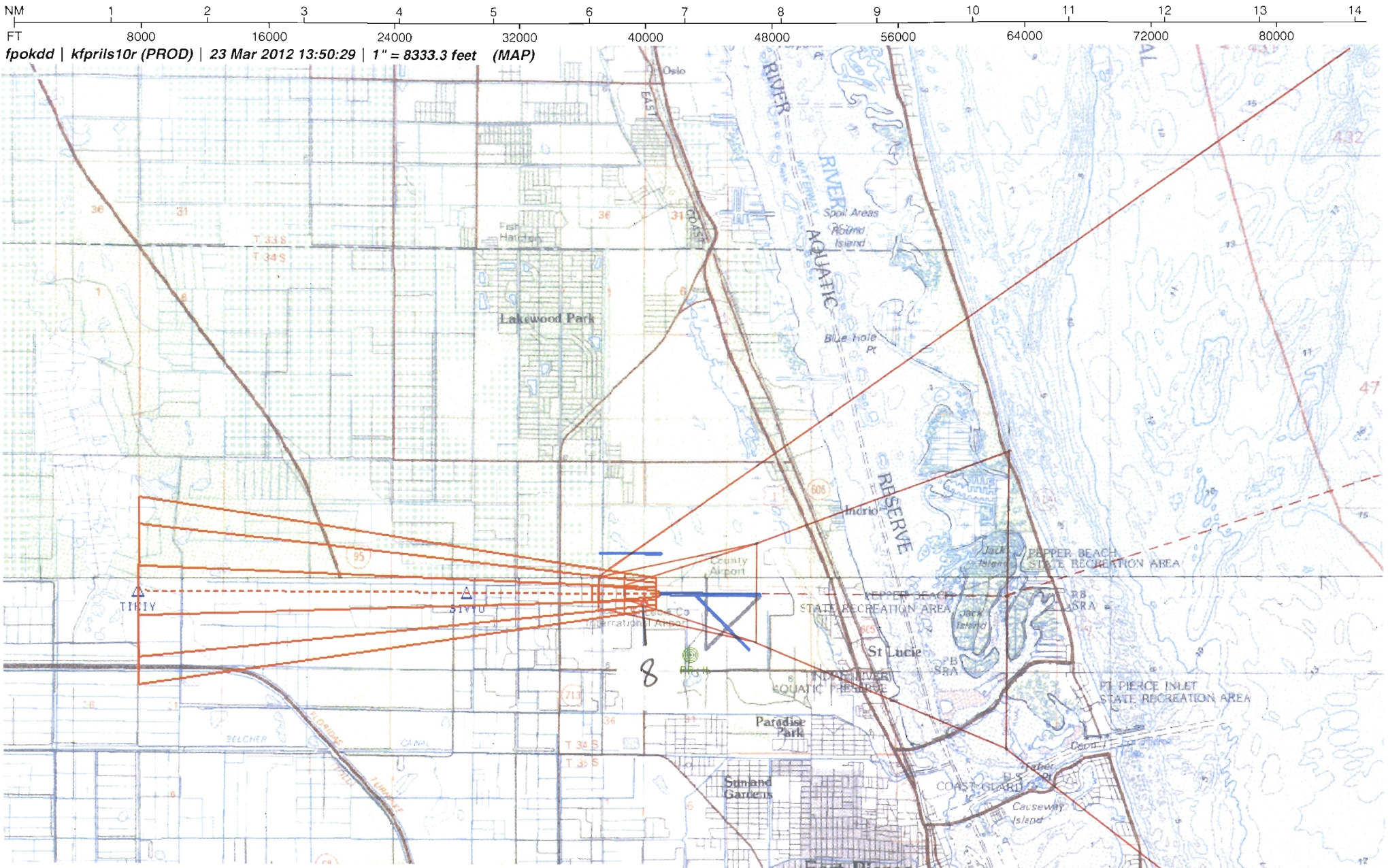

Airport ID:	KFPR	FM 9			
Apt Name:	ST. LUCIE COUNTY INTL	No	SEGMENT	OBSTRUCTION	ELEV
City:	FORT PIERCE	8	ILS FINAL	TREE	85
State:	FL				
Scale:	1:100,000				
Proc ID:	ILS OR LOC RWY 10R				
Amdt #:	3				

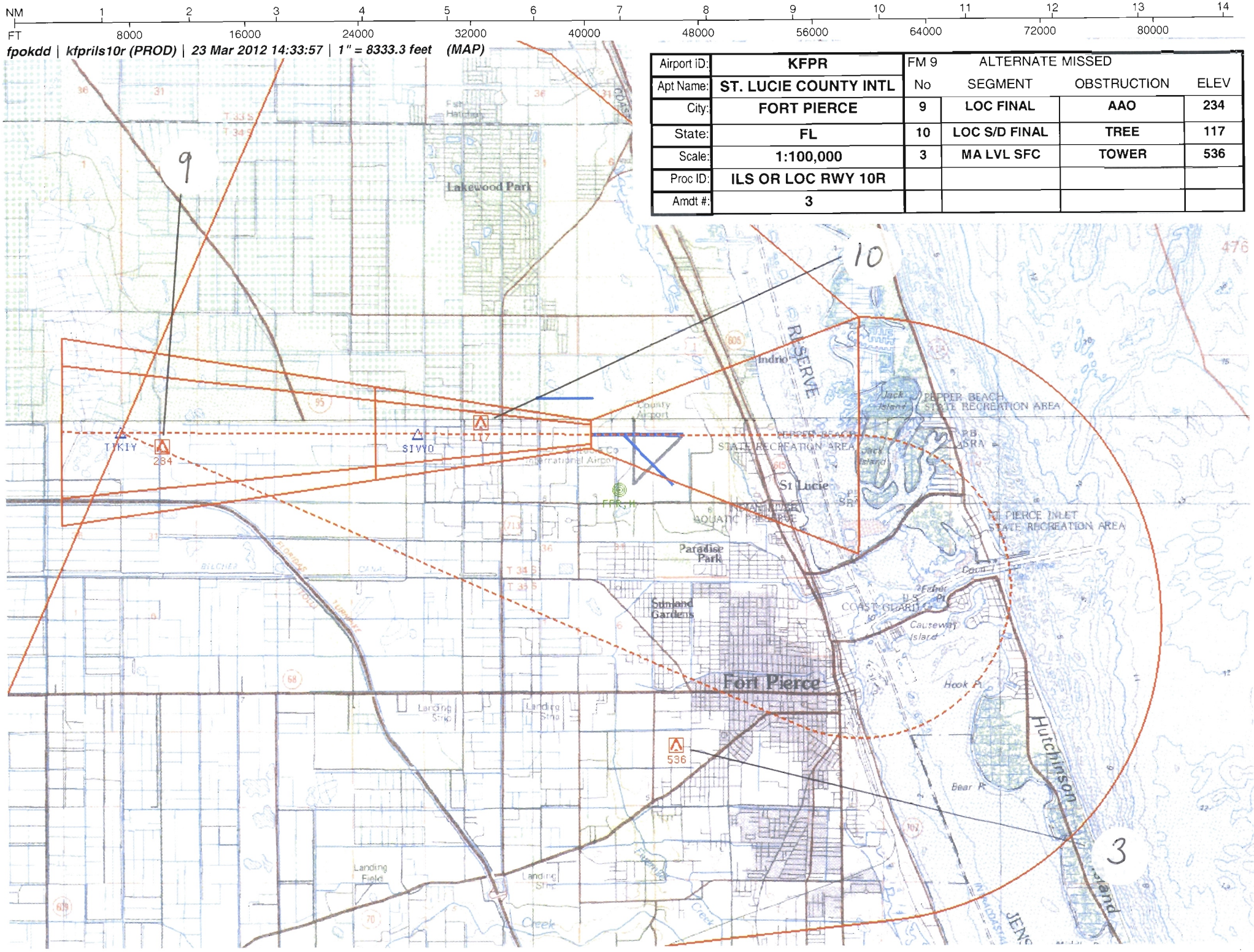

Airport ID:	KFPR	FM 9	ALTERNATE MISSED		
Apt Name:	ST. LUCIE COUNTY INTL	No	SEGMENT	OBSTRUCTION	ELEV
City:	FORT PIERCE	9	LOC FINAL	AAO	234
State:	FL	10	LOC S/D FINAL	TREE	117
Scale:	1:100,000	3	MA LVL SFC	TOWER	536
Proc ID:	ILS OR LOC RWY 10R				
Amdt #:	3				

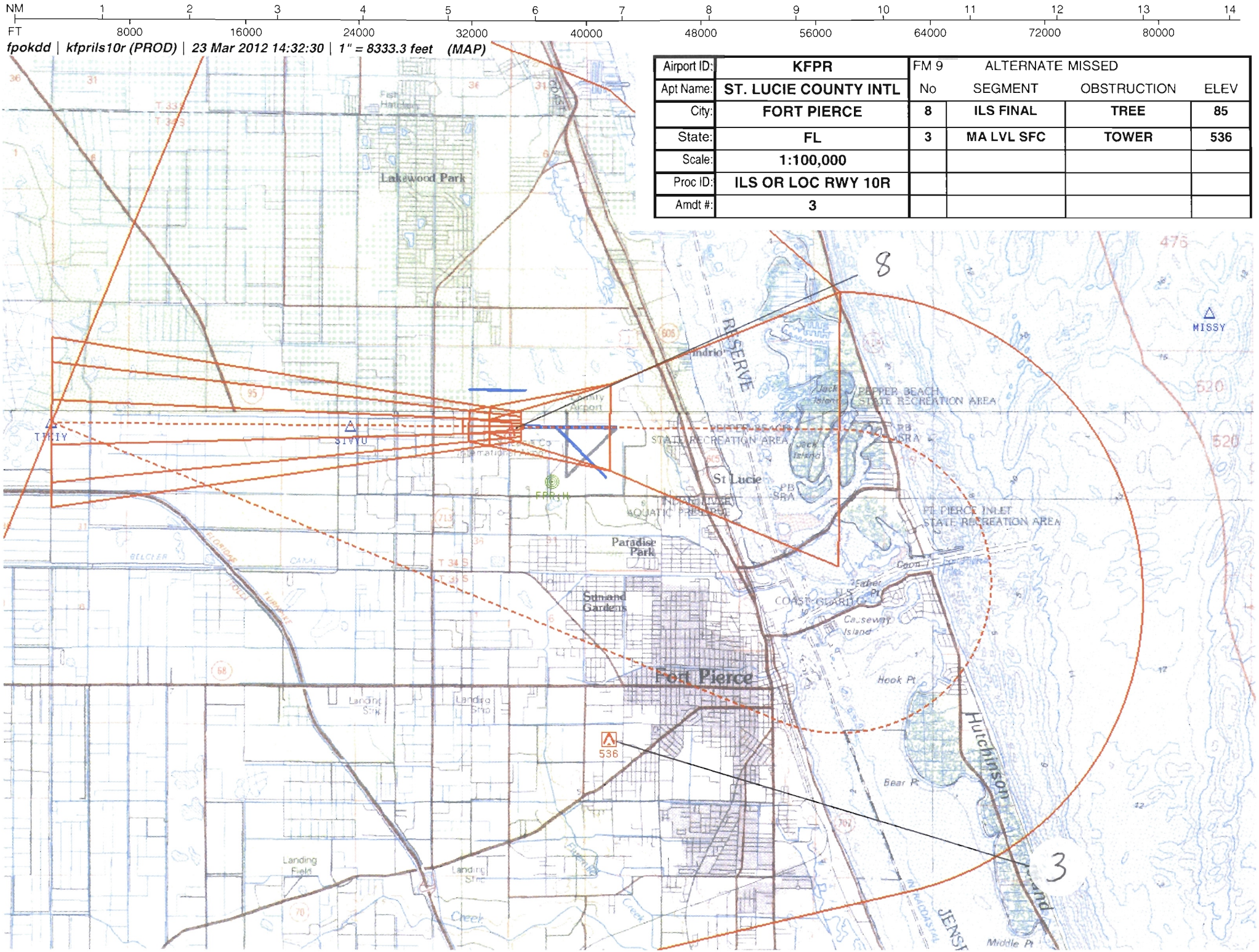

Airport ID:	KFPR	FM 9	ALTERNATE MISSED		
Apt Name:	ST. LUCIE COUNTY INTL	No	SEGMENT	OBSTRUCTION	ELEV
City:	FORT PIERCE	8	ILS FINAL	TREE	85
State:	FL	3	MA LVL SFC	TOWER	536
Scale:	1:100,000				
Proc ID:	ILS OR LOC RWY 10R				
Amdt #:	3				