NM 7 14 21 28 35 42 49

FT 42000 84000 126000 168000 210000 252000 294000

fpomda | smx_02to (PROD) | 17 Sep 2011 19:22:57 | 1" = 41666.7 feet (MAP)

Airport ID:	KSMX	STD – NO OCS PENETRATIONS			
Apt Name:	SANTA MARIA PUBLIC/CAPTAIN G. ALLAN HANCOCK FIELD	No		OBSTRUCTION	ELEV
City:	SANTA MARIA				
State:	CA				
Proc ID:	RWY 02 TAKEOFF MINS & DEPARTURE PROC.				
Amdt #:	AMDT 6				
Scale:	1:500,000				

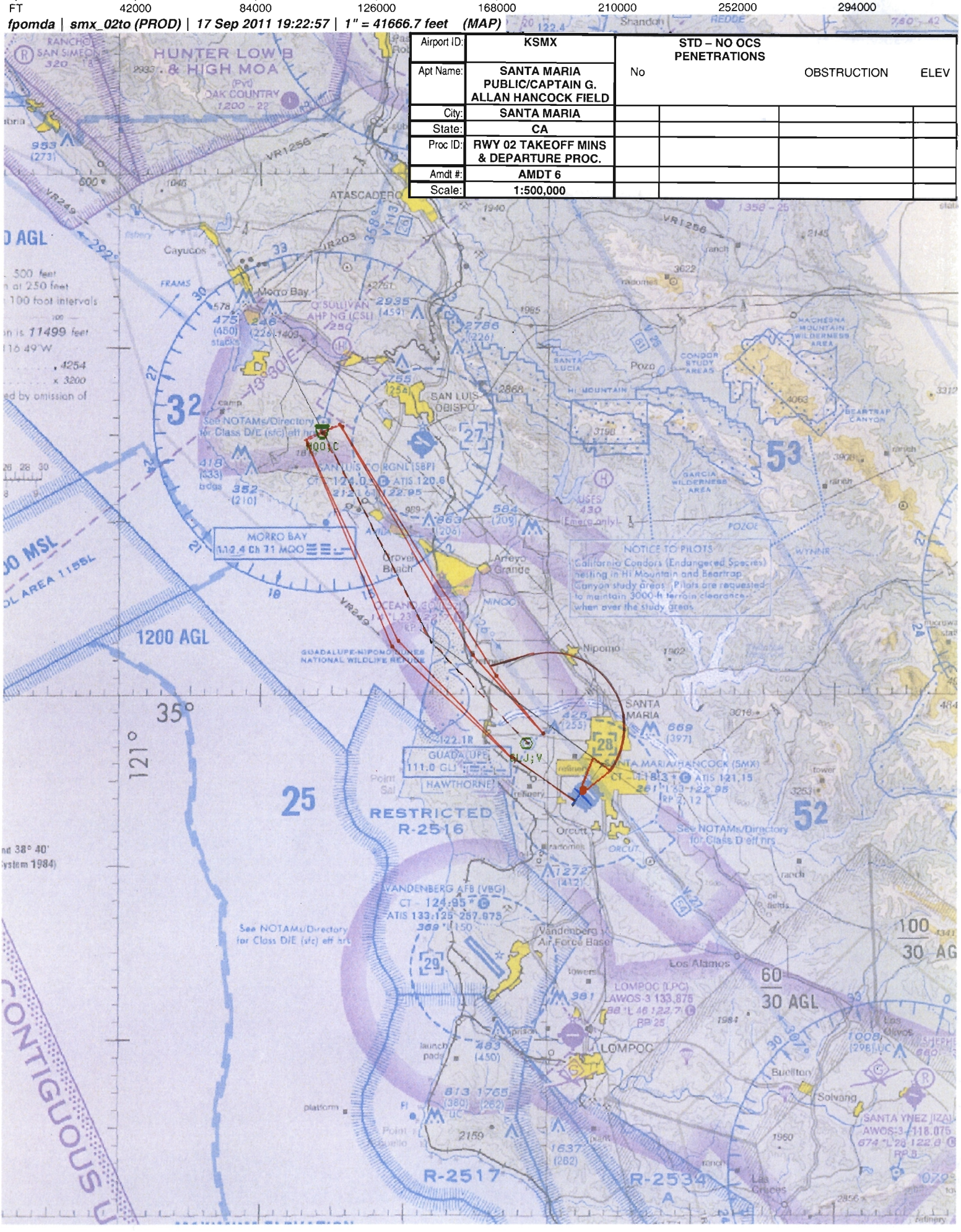

400-2¼ w/ 287'/nm to 1500

NM 7 14 21 28 35 42 49

FT 42000 84000 126000 168000 210000 252000 294000

fpomda | smx_12toa (PROD) | 21 Sep 2011 18:40:24 | 1" = 41666.7 feet (MAP)

Airport ID:	KSMX	400 – 2 ¼ W/ 287'/NM			
Apt Name:	SANTA MARIA PUBLIC/CAPTAIN G. ALLAN HANCOCK FIELD	No		OBST	ELEV
City:	SANTA MARIA	A	CLG & VIS CONTROLLER	TREE	564
State:	CA	B	CLIMB GRADIENT CONTROLLER	AAO	1079
Proc ID:	RWY 12 TAKEOFF MINS & DEPARTURE PROC.	C	CLIMB-TO ALTITUDE CONTROLLER	AAO	1719
Amdt #:	AMDT 6				
Scale:	1:500,000				

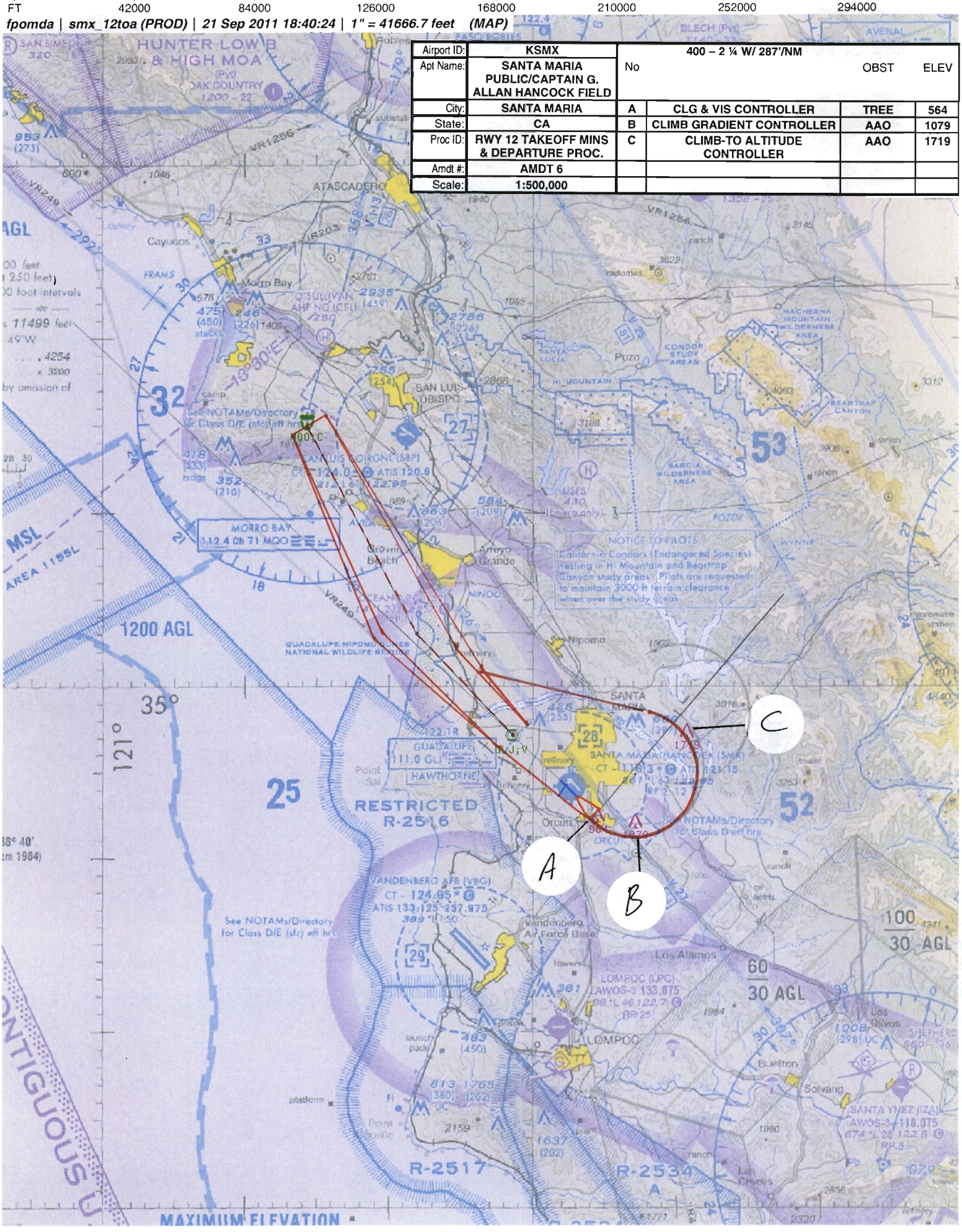

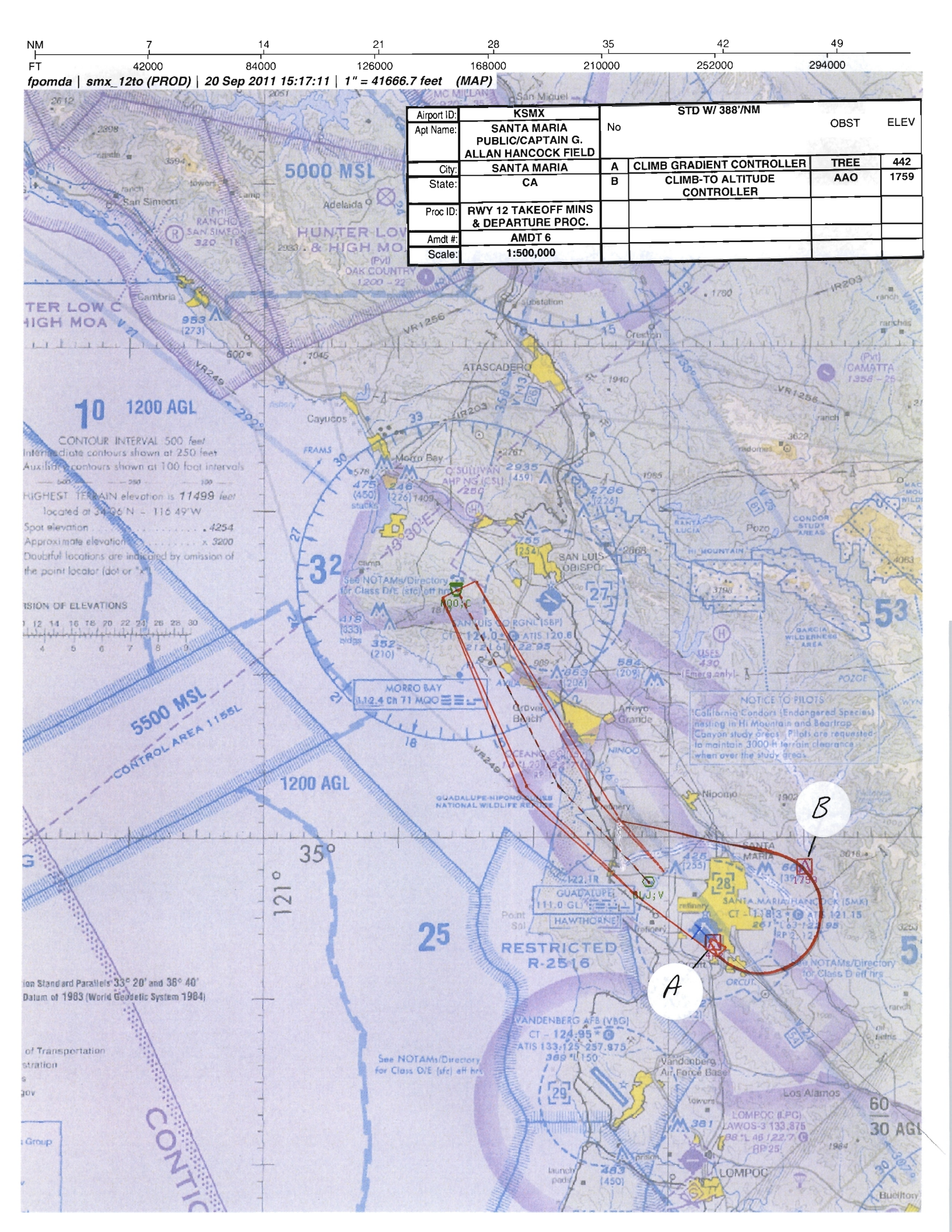
NM 7 14 21 28 35 42 49
FT 42000 84000 126000 168000 210000 252000 294000
fpomda | smx_12to (PROD) | 20 Sep 2011 15:17:11 | 1" = 41666.7 feet (MAP)
Airport ID: KSMX
Apt Name: SANTA MARIA PUBLIC/CAPTAIN G. ALLAN HANCOCK FIELD
City: SANTA MARIA
State: CA
Proc ID: RWY 12 TAKEOFF MINS & DEPARTURE PROC.
Amdt #: AMDT 6
Scale: 1:500,000
STD W/ 388'/NM
No
OBST
ELEV
A CLIMB GRADIENT CONTROLLER TREE 442
B CLIMB-TO ALTITUDE CONTROLLER AAO 1759
5000 MSL
1200 AGL
5500 MSL
CONTROL AREA 1155L
RESTRICTED R-2516
CONTOUR INTERVAL 500 feet
HIGHEST TERRAIN elevation is 11499 feet
MORRO BAY 112.4 Ch 71 MQO
GUADALUPE 111.0 GLU
HAWTHORNE
VANDENBERG AFB (VBG)
CT – 124.95
ATIS 133.125 257.975
SANTA MARIA/HANCOCK (SMX)
CT – 121.15
LOMPOC (LPC)
LAWOS-3 133.875
SAN LUIS OBISPO
ATASCADERO
Cayucos
Morro Bay
Cambria
San Simeon
Adelaida
Creston
Nipomo
Arroyo Grande
Grover Beach
Pozo
Los Alamos
Vandenberg Air Force Base
LOMPOC
NOTICE TO PILOTS
California Condors (Endangered Species) nesting in Hi Mountain and Beartrap Canyon study areas. Pilots are requested to maintain 3000-ft terrain clearance when over the study areas.
See NOTAMs/Directory for Class D/E (sfc) eff hrs
Datum of 1983 (World Geodetic System 1984)

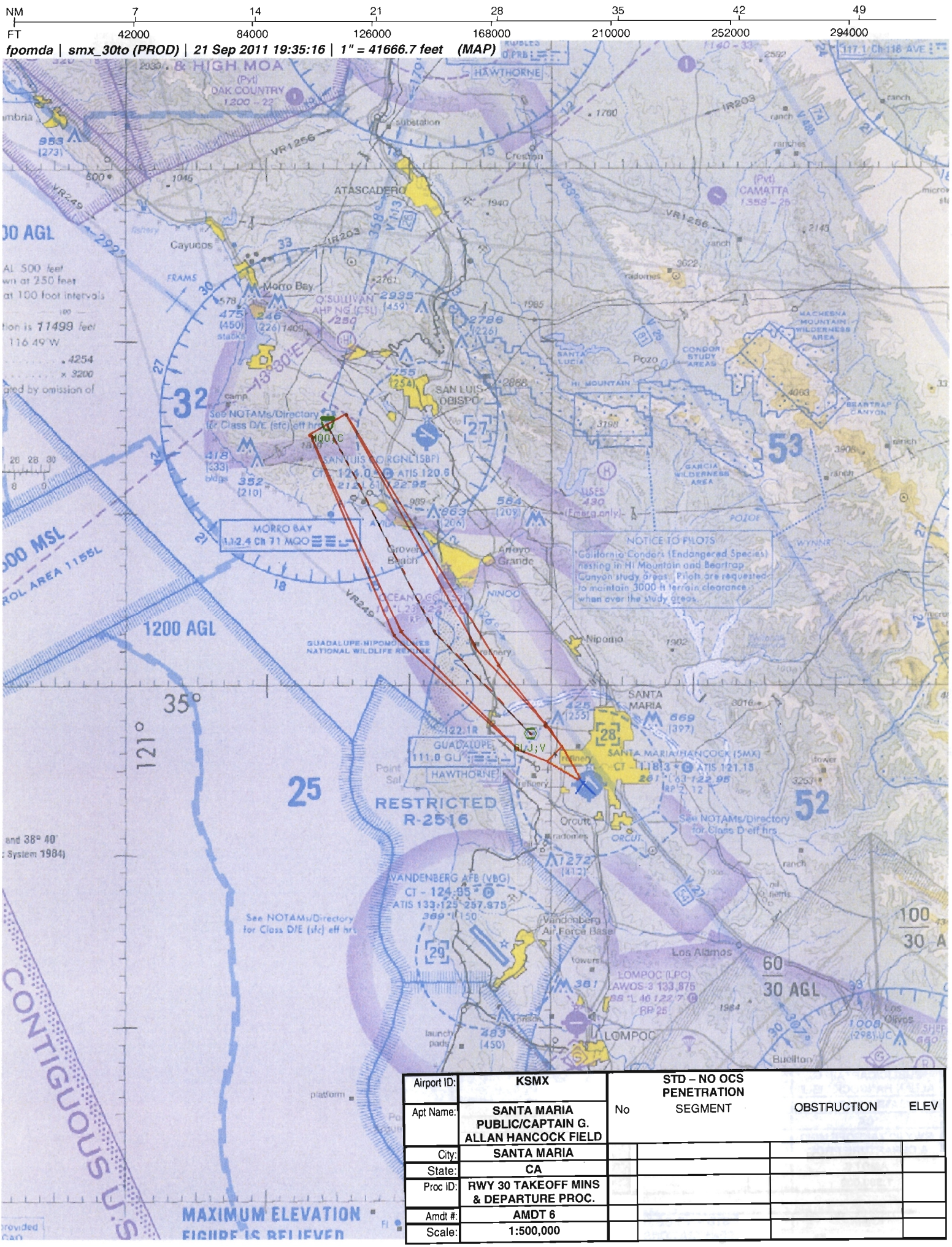

Airport ID:	KSMX	STD – NO OCS PENETRATION			
Apt Name:	SANTA MARIA PUBLIC/CAPTAIN G. ALLAN HANCOCK FIELD	No	SEGMENT	OBSTRUCTION	ELEV
City:	SANTA MARIA				
State:	CA				
Proc ID:	RWY 30 TAKEOFF MINS & DEPARTURE PROC.				
Amdt #:	AMDT 6				
Scale:	1:500,000				

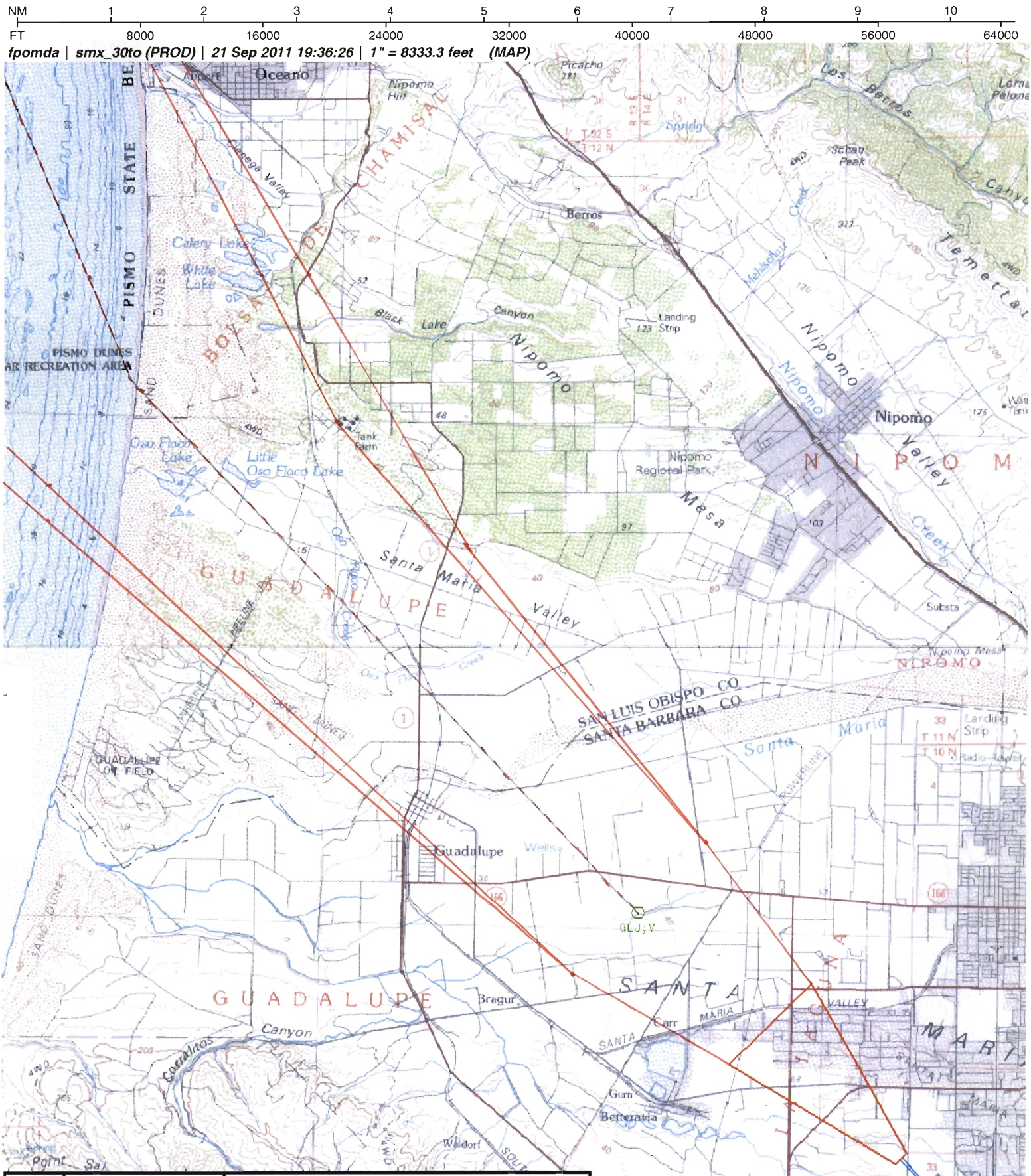

Airport ID:	KSMX	STD – NO OCS PENETRATIONS			
Apt Name:	SANTA MARIA PUBLIC/CAPTAIN G. ALLAN HANCOCK FIELD	No	SEGMENT	OBSTRUCTION	ELEV
City:	SANTA MARIA				
State:	CA				
Proc ID:	RWY 30 TAKEOFF MINS & DEPARTURE PROC.				
Amdt #:	AMDT 6				
Scale:	1:100,000				

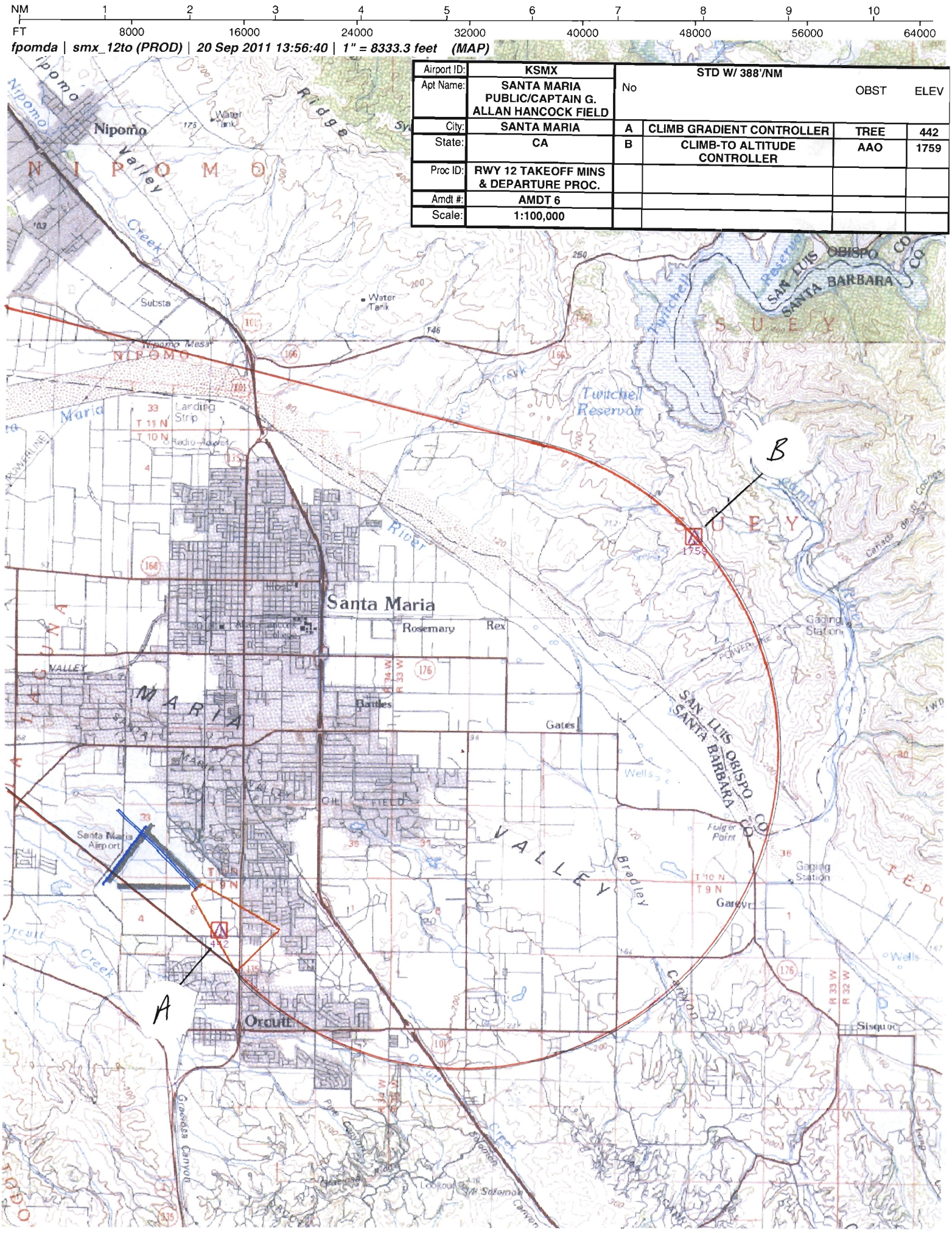

Airport ID:	KSMX	STD W/ 388'/NM			
Apt Name:	SANTA MARIA PUBLIC/CAPTAIN G. ALLAN HANCOCK FIELD	No		OBST	ELEV
City:	SANTA MARIA	A	CLIMB GRADIENT CONTROLLER	TREE	442
State:	CA	B	CLIMB-TO ALTITUDE CONTROLLER	AAO	1759
Proc ID:	RWY 12 TAKEOFF MINS & DEPARTURE PROC.				
Amdt #:	AMDT 6				
Scale:	1:100,000				

400 – 2¼ w/ CG. of 287°/nm to 1500'

NM 1 2 3 4 5 6 7 8 9 10 11 12 13 14

FT 8000 16000 24000 32000 40000 48000 56000 64000 72000 80000

fpomda | smx_12toa (PROD) | 21 Sep 2011 18:46:42 | 1" = 8333.3 feet (MAP)

		400 – 2 ¼ W/ 287°/NM			
Airport ID:	KSMX	No		OBST	ELEV
Apt Name:	SANTA MARIA PUBLIC/CAPTAIN G. ALLAN HANCOCK FIELD				
City:	SANTA MARIA	A	CLG & VIS CONTROLLER	TREE	564
State:	CA	B	CLIMB GRADIENT CONTROLLER	AAO	1079
Proc ID:	RWY 12 TAKEOFF MINS & DEPARTURE PROC.	C	CLIMB-TO ALTITUDE CONTROLLER	AAO	1719
Amdt #:	AMDT 6				
Scale:	1:100,000				

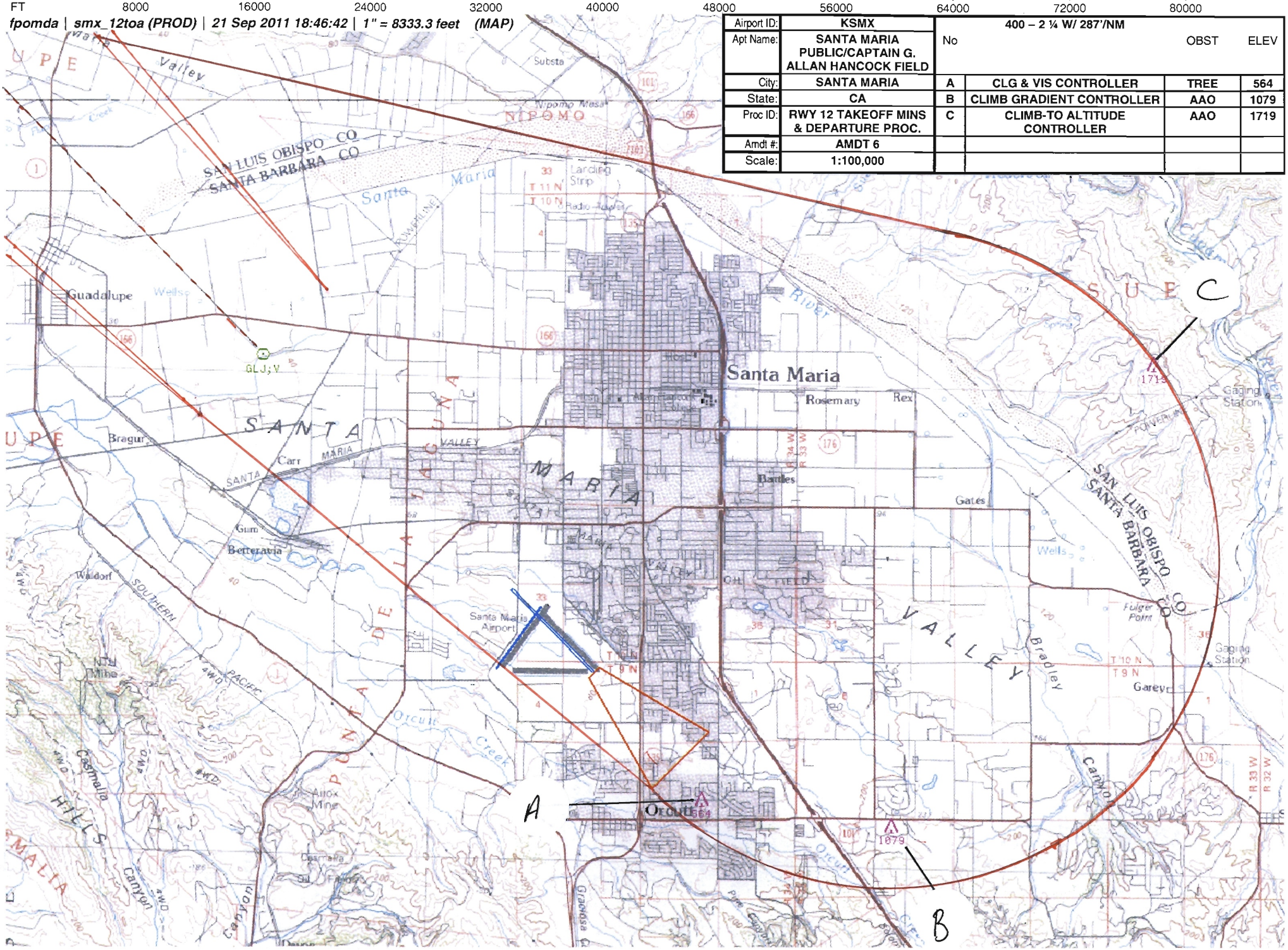

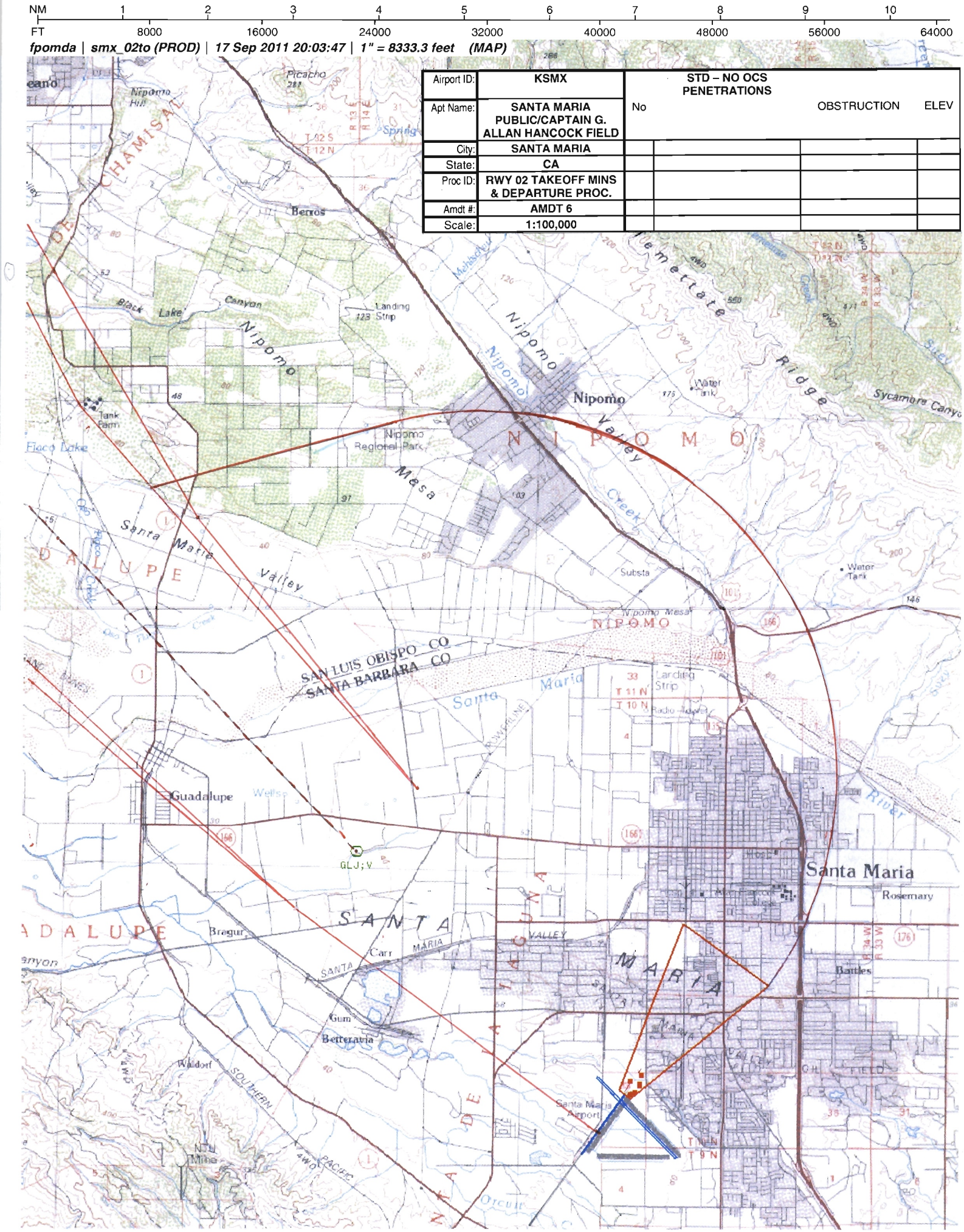

Airport ID:	KSMX	STD – NO OCS PENETRATIONS			
Apt Name:	SANTA MARIA PUBLIC/CAPTAIN G. ALLAN HANCOCK FIELD	No		OBSTRUCTION	ELEV
City:	SANTA MARIA				
State:	CA				
Proc ID:	RWY 02 TAKEOFF MINS & DEPARTURE PROC.				
Amdt #:	AMDT 6				
Scale:	1:100,000				