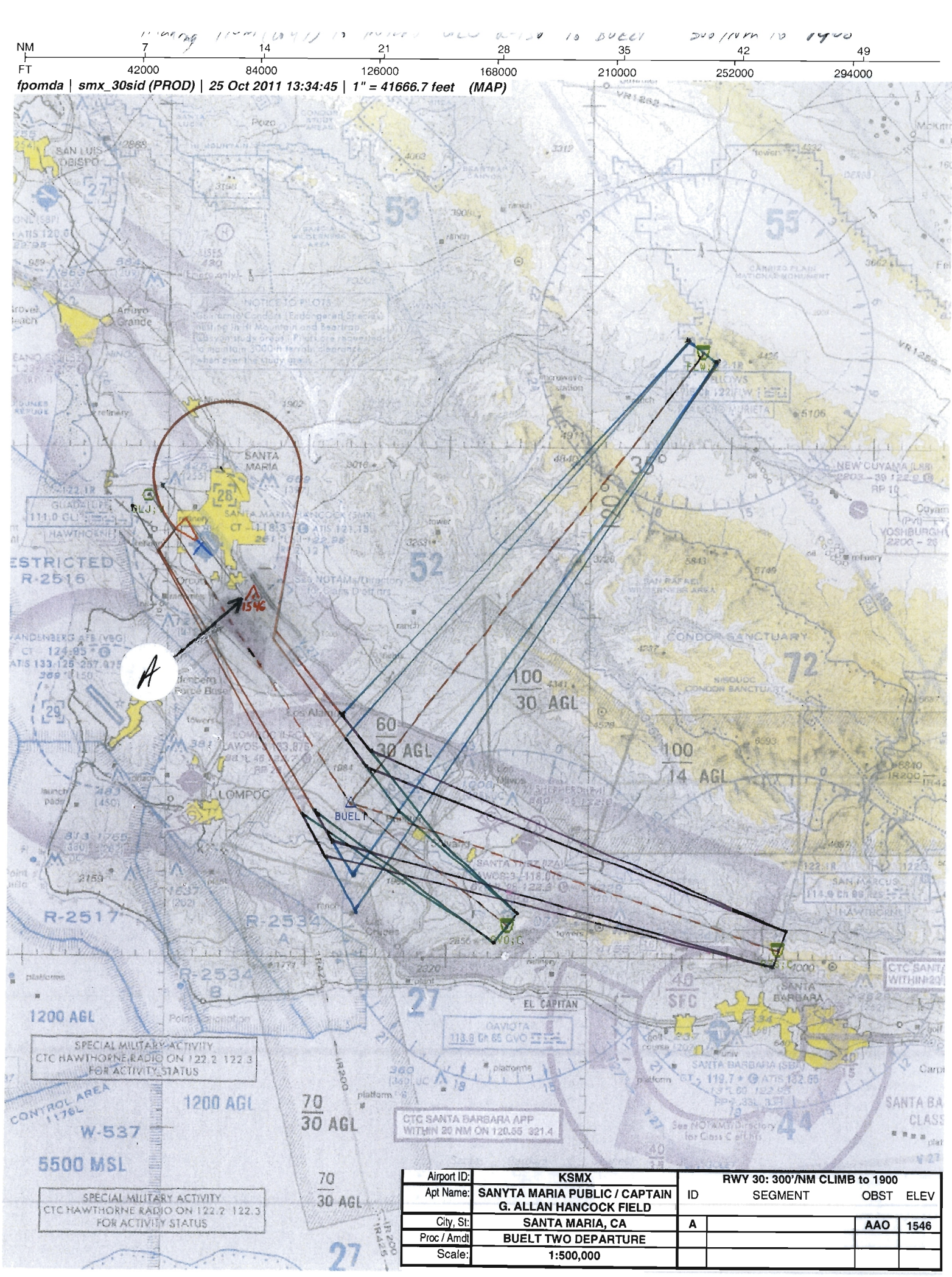

Airport ID:	KSMX	RWY 30: 300'/NM CLIMB to 1900			
Apt Name:	SANYTA MARIA PUBLIC / CAPTAIN G. ALLAN HANCOCK FIELD	ID	SEGMENT	OBST	ELEV
City, St:	SANTA MARIA, CA	A		AAO	1546
Proc / Amdt	BUELT TWO DEPARTURE				
Scale:	1:500,000				

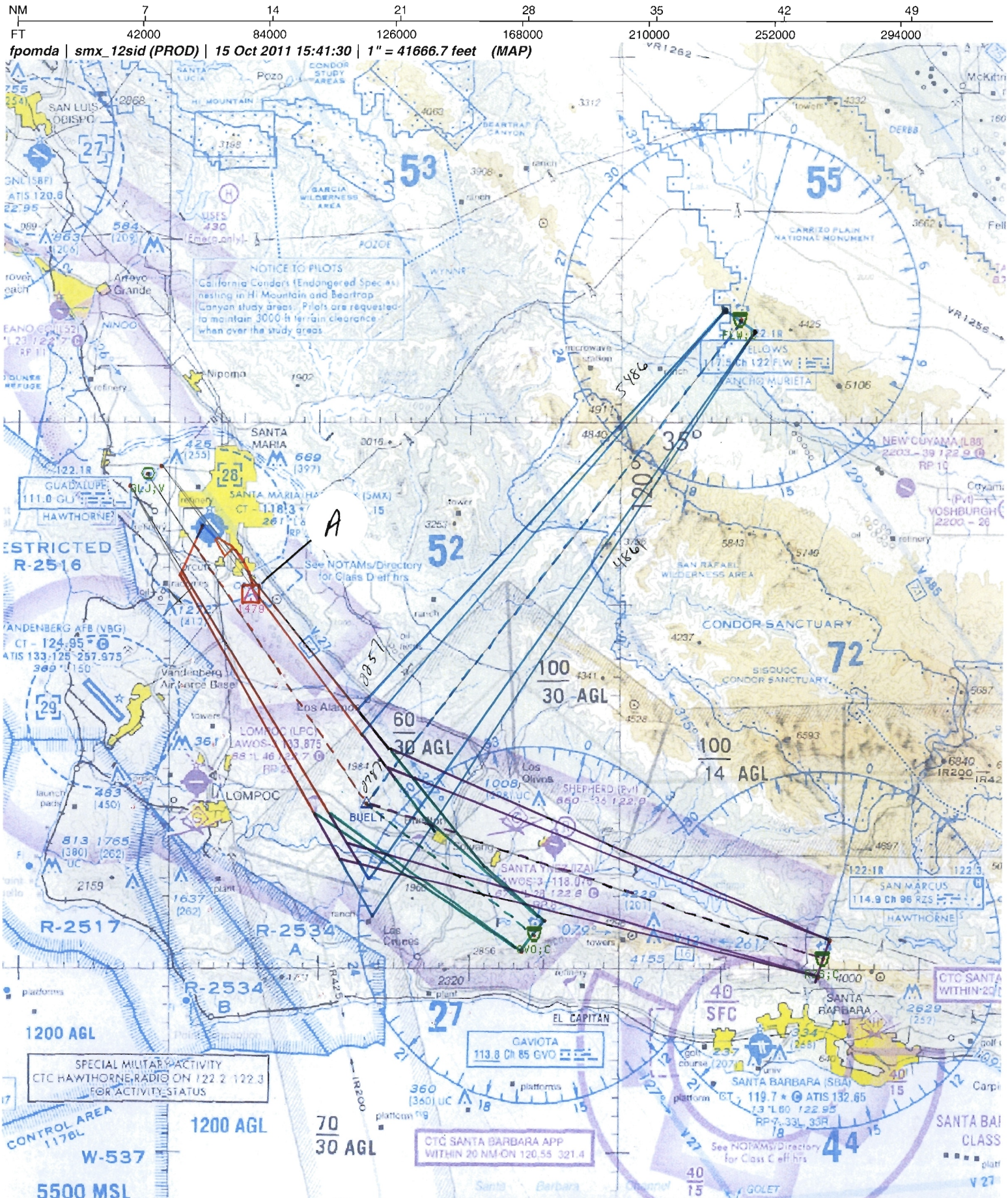

Airport ID:	KSMX	RWY 12: 410'/NM CLIMB to 1900			
Apt Name:	SANYTA MARIA PUBLIC / CAPTAIN G. ALLAN HANCOCK FIELD	No	SEGMENT	OBST	ELEV
City, St:	SANTA MARIA, CA	A		AAO	1479
Proc / Amdt	BUELT TWO DEPARTURE				
Scale:	1:500,000				

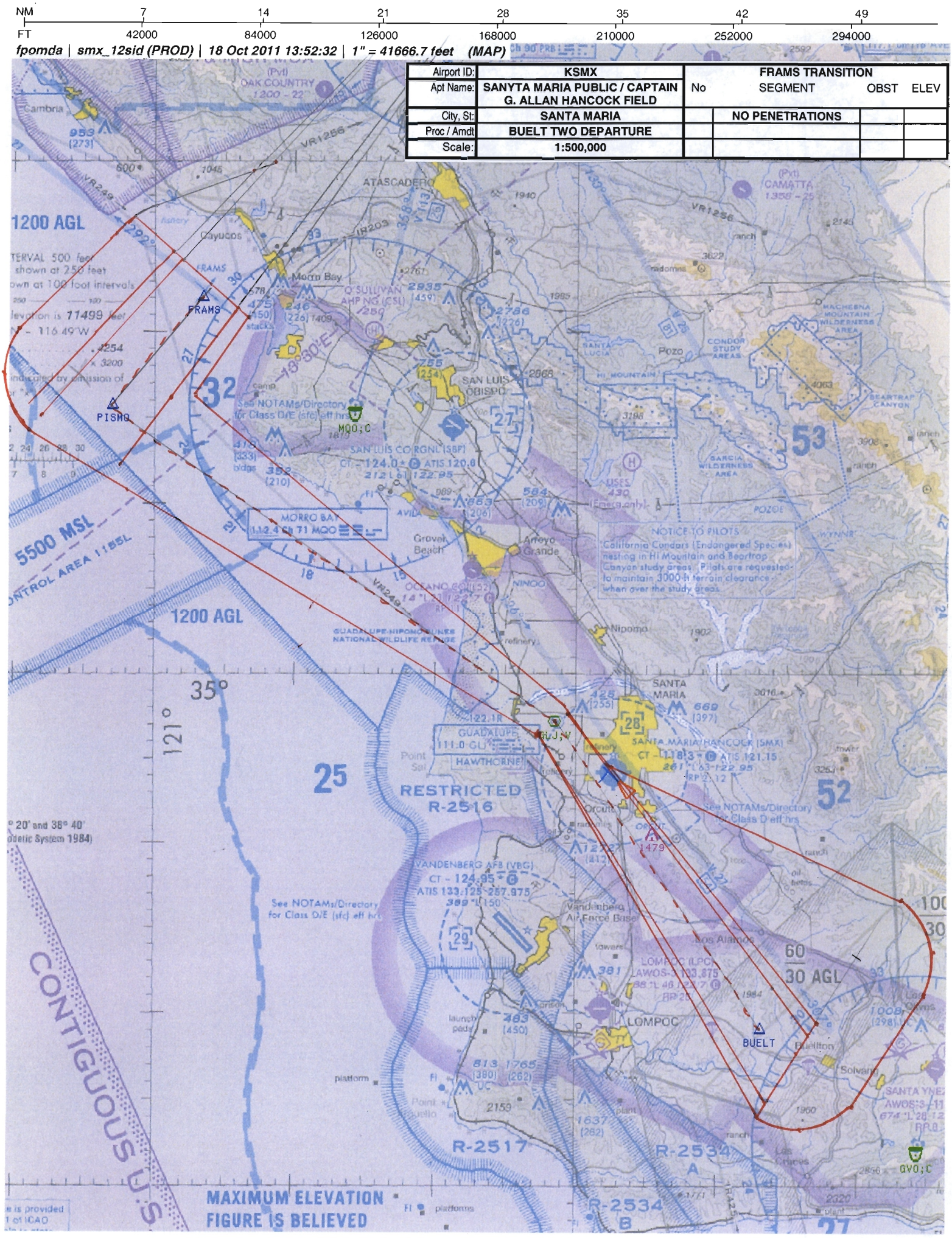
NM 7 14 21 28 35 42 49
FT 42000 84000 126000 168000 210000 252000 294000
fpomda | smx_12sid (PROD) | 18 Oct 2011 13:52:32 | 1" = 41666.7 feet (MAP)
Airport ID: KSMX
Apt Name: SANYTA MARIA PUBLIC / CAPTAIN G. ALLAN HANCOCK FIELD
City, St: SANTA MARIA
Proc / Amdt: BUELT TWO DEPARTURE
Scale: 1:500,000
FRAMS TRANSITION
No SEGMENT OBST ELEV
NO PENETRATIONS
1200 AGL
5500 MSL
1200 AGL
60 30 AGL
RESTRICTED R-2516
R-2517
R-2534
R-2534
CONTIGUOUS U.S.
MAXIMUM ELEVATION FIGURE IS BELIEVED
FRAMS
PISMO
BUELT
MQO;C
GVO;C
SAN LUIS OBISPO CO RGNL (SBP)
CT 124.0 ATIS 120.0
212 L 61 122.95
MORRO BAY
112.4 Ch 71 MQO
GUADALUPE
111.0 GU
HAWTHORNE
VANDENBERG AFB (VBG)
CT 124.95
ATIS 133.125 257.975
SANTA MARIA/HANCOCK (SMX)
CT 118.3 ATIS 121.15
261 L 63 122.95
LOMPOC
Vandenberg Air Force Base
Santa Maria
Nipomo
Oceano
Arroyo Grande
Grover Beach
Morro Bay
Cayucos
Cambria
Atascadero
Pozo
Los Alamos
Solvang
Buellton
NOTICE TO PILOTS
California Condors (Endangered Species) nesting in Hi Mountain and Beartrap Canyon study areas. Pilots are requested to maintain 3000-ft terrain clearance when over the study areas.
See NOTAMs/Directory for Class D/E (sfc) eff hrs
GUADALUPE-NIPOMO DUNES NATIONAL WILDLIFE REFUGE
MACHENA MOUNTAIN WILDERNESS AREA
SARGIA WILDERNESS AREA
CONDOR STUDY AREAS
BEARTRAP CANYON
HI MOUNTAIN
USES 430 Emerg only
OCEANO (SZP)
SANTA YNEZ AWOS-3
LOMPOC (LPC) AWOS-3
(Pvt) OAK COUNTRY
(Pvt) CAMATTA
O'SULLIVAN AHP NG (CSL)
35°
121°
25
32
27
28
29
52
53

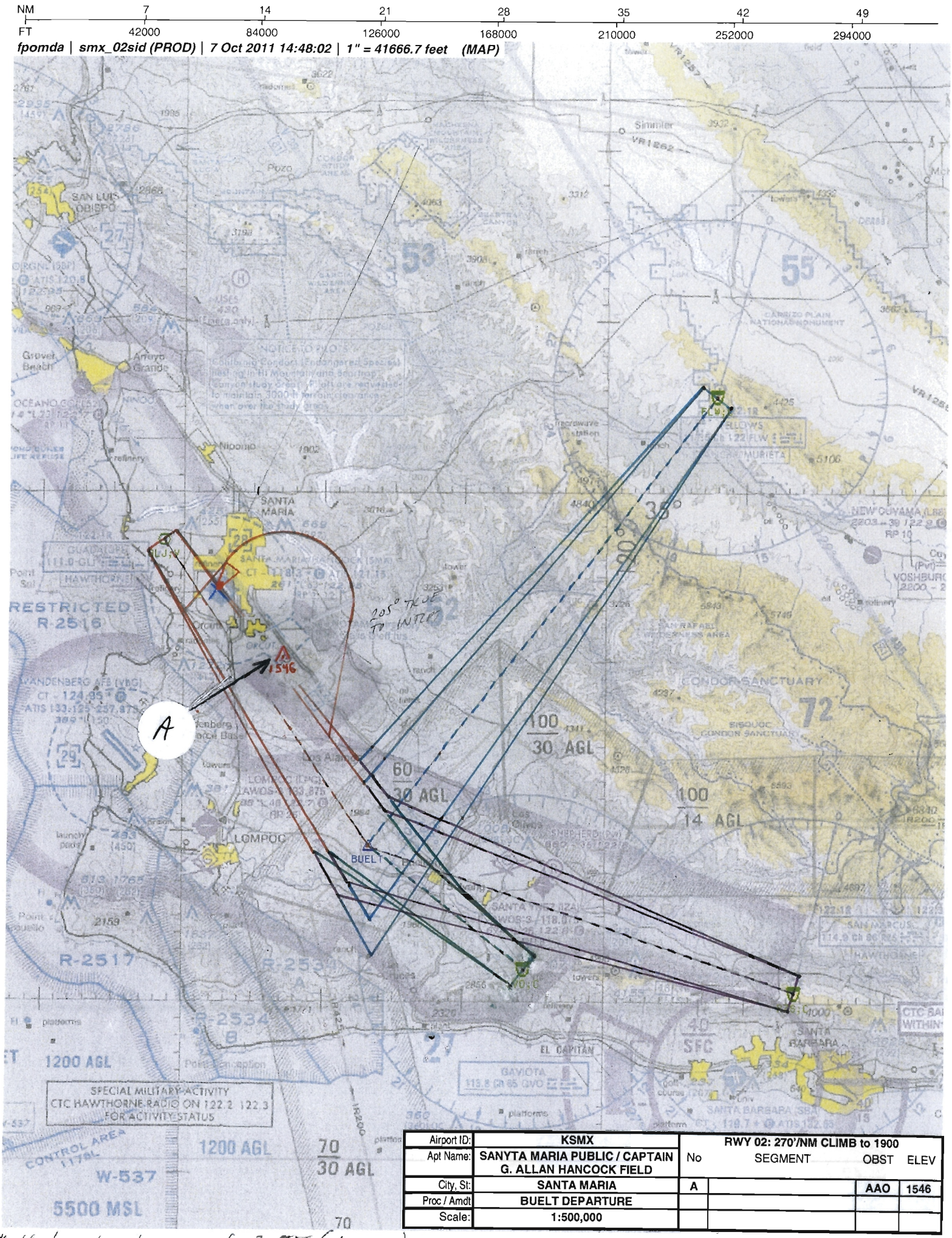

Airport ID:	KSMX	RWY 02: 270'/NM CLIMB to 1900			
Apt Name:	SANYTA MARIA PUBLIC / CAPTAIN G. ALLAN HANCOCK FIELD	No	SEGMENT	OBST	ELEV
City, St:	SANTA MARIA	A		AAO	1546
Proc / Amdt	BUELT DEPARTURE				
Scale:	1:500,000				

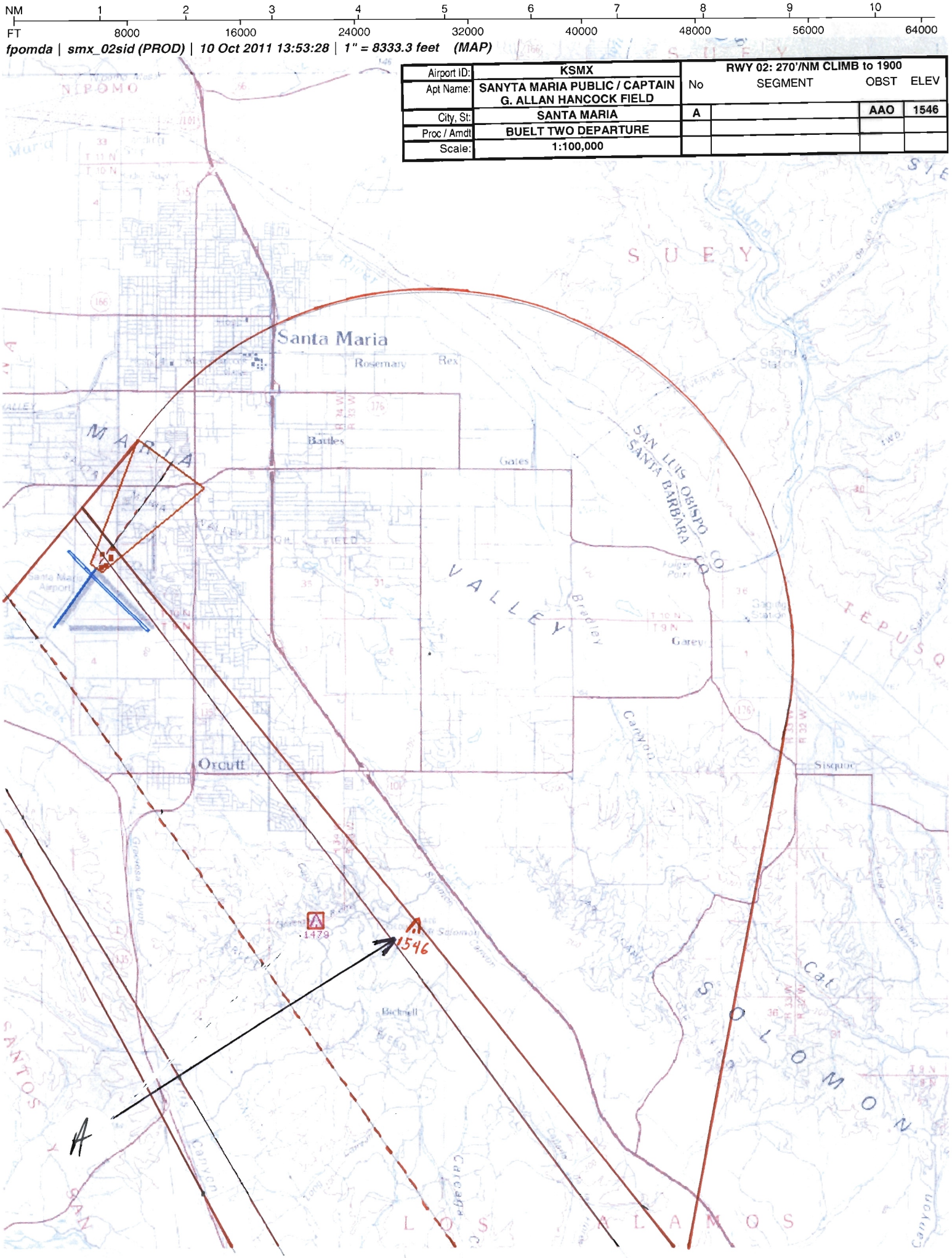

Airport ID:	KSMX	RWY 02: 270'/NM CLIMB to 1900			
Apt Name:	SANYTA MARIA PUBLIC / CAPTAIN G. ALLAN HANCOCK FIELD	No	SEGMENT	OBST	ELEV
City, St:	SANTA MARIA	A		AAO	1546
Proc / Amdt	BUELT TWO DEPARTURE				
Scale:	1:100,000				

Heading 190m (204T) to intcpt R-130 from GLJ to BUELT 410'/NM to 1900

NM 1 2 3 4 5 6 7 8 9 10

FT 8000 16000 24000 32000 40000 48000 56000 64000

fpomda | smx_12sid (PROD) | 16 Oct 2011 12:37:55 | 1" = 8333.3 feet (MAP)

Airport ID:	KSMX
Apt Name:	SANYTA MARIA PUBLIC / CAPTAIN G. ALLAN HANCOCK FIELD
City, St:	SANTA MARIA
Proc / Amdt	BUELT TWO DEPARTURE
Scale:	1:100,000

RWY 12: 410'/NM CLIMB to 1900

No	SEGMENT	OBST	ELEV
A		AAO	1479

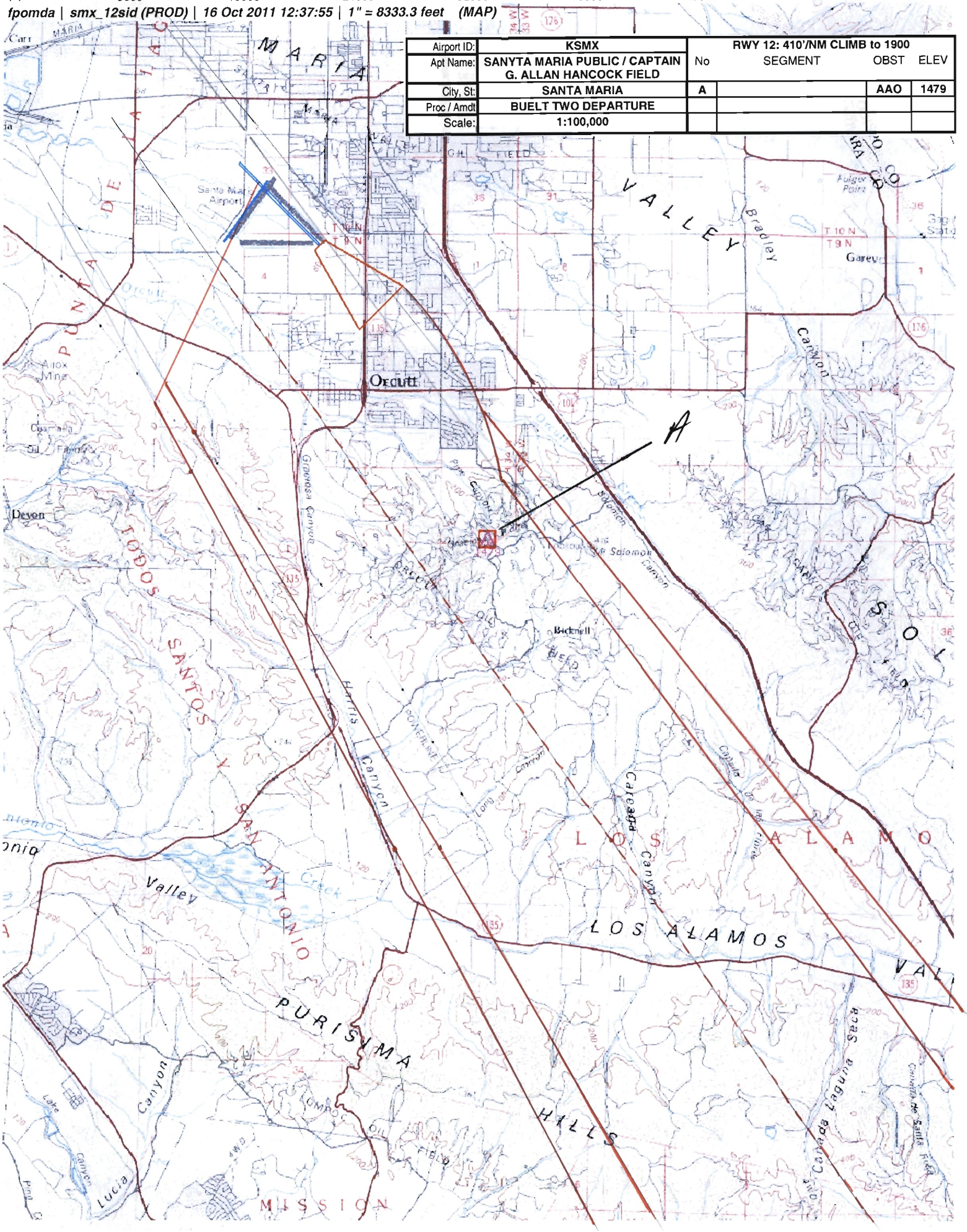

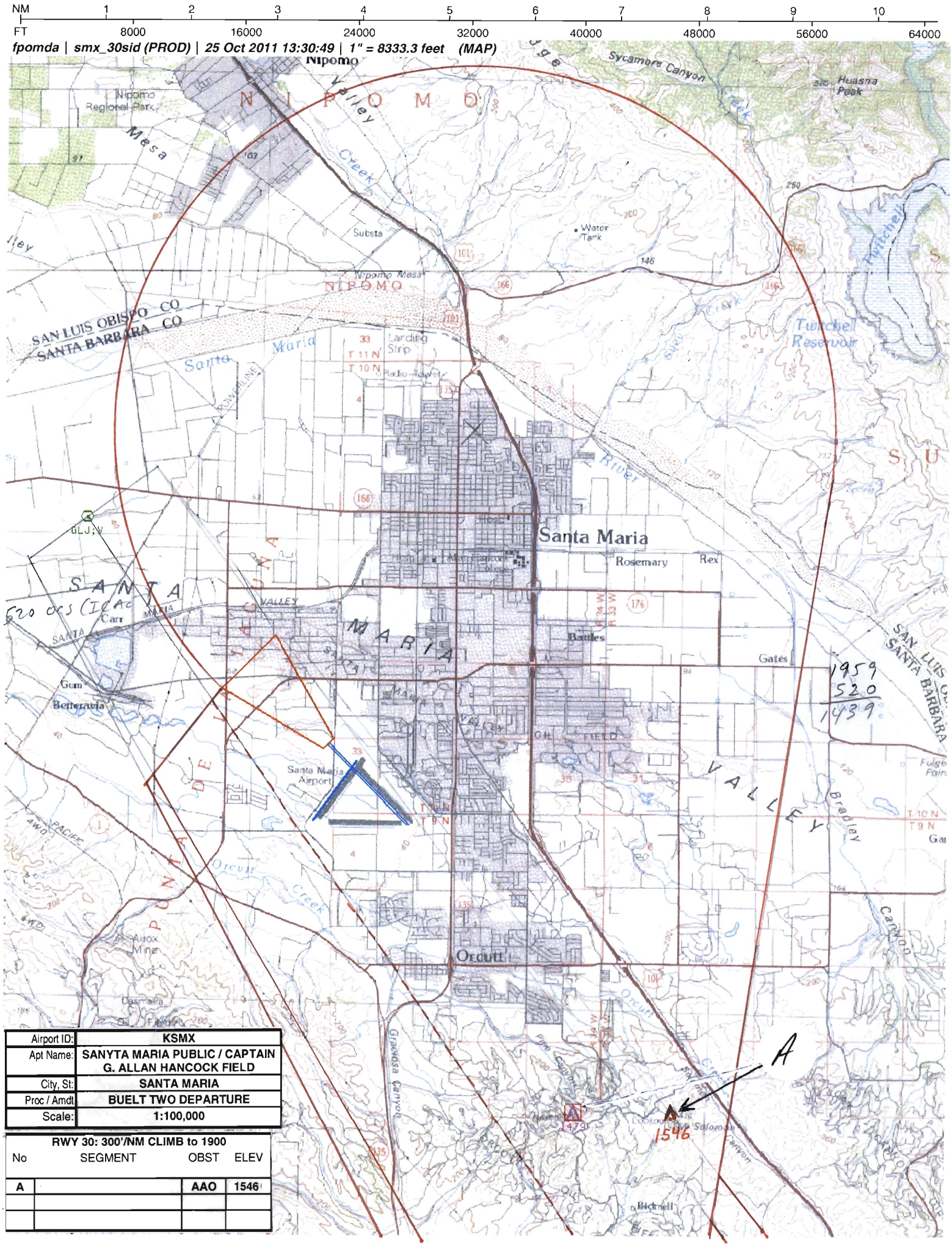

Airport ID:	KSMX
Apt Name:	SANYTA MARIA PUBLIC / CAPTAIN G. ALLAN HANCOCK FIELD
City, St:	SANTA MARIA
Proc / Amdt:	BUELT TWO DEPARTURE
Scale:	1:100,000

RWY 30: 300'/NM CLIMB to 1900

No	SEGMENT	OBST	ELEV
A		AAO	1546