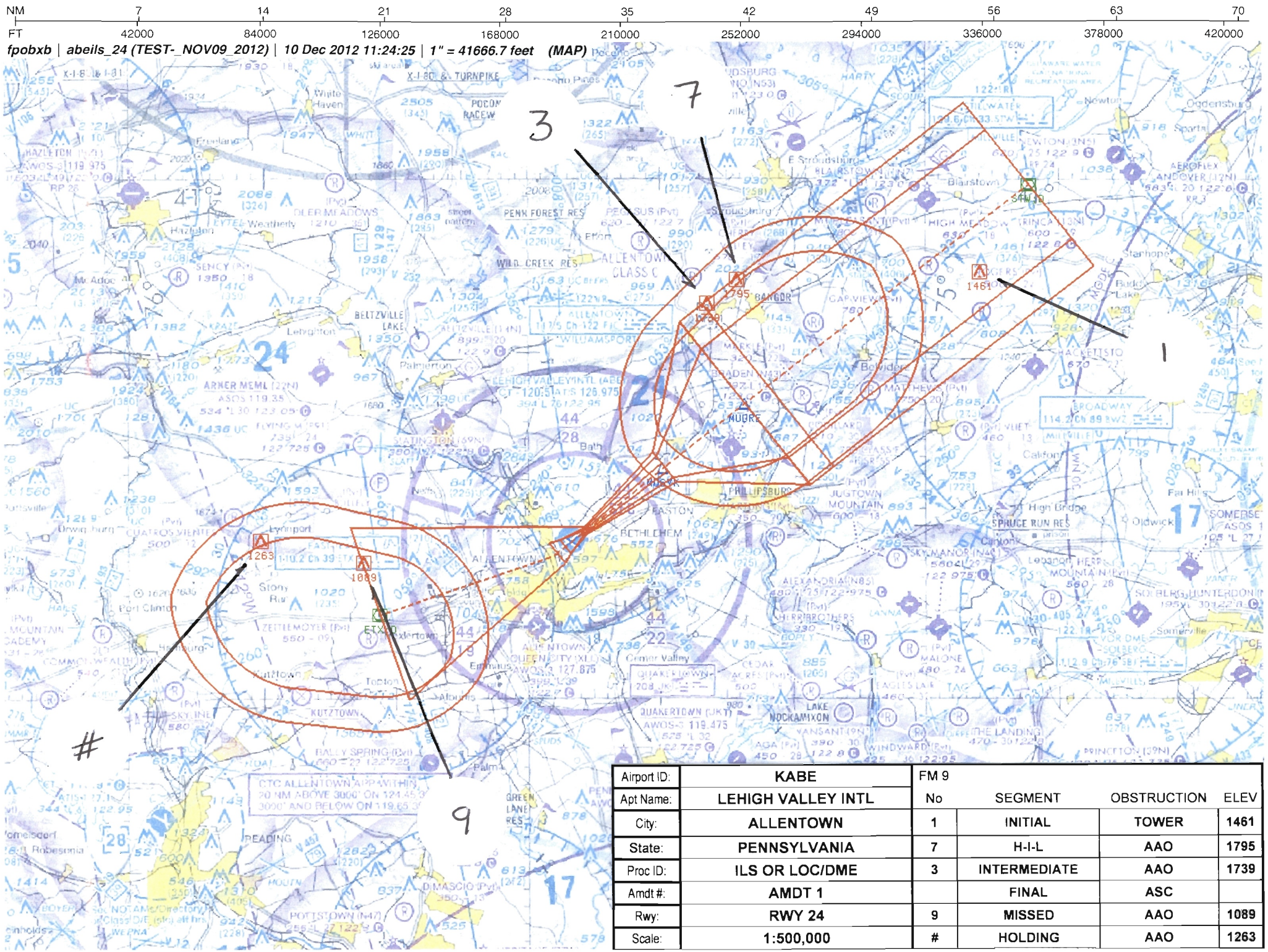

Airport ID:	KABE	FM 9			
Apt Name:	LEHIGH VALLEY INTL	No	SEGMENT	OBSTRUCTION	ELEV
City:	ALLENTOWN	1	INITIAL	TOWER	1461
State:	PENNSYLVANIA	7	H-I-L	AAO	1795
Proc ID:	ILS OR LOC/DME	3	INTERMEDIATE	AAO	1739
Amdt #:	AMDT 1		FINAL	ASC	
Rwy:	RWY 24	9	MISSED	AAO	1089
Scale:	1:500,000	#	HOLDING	AAO	1263

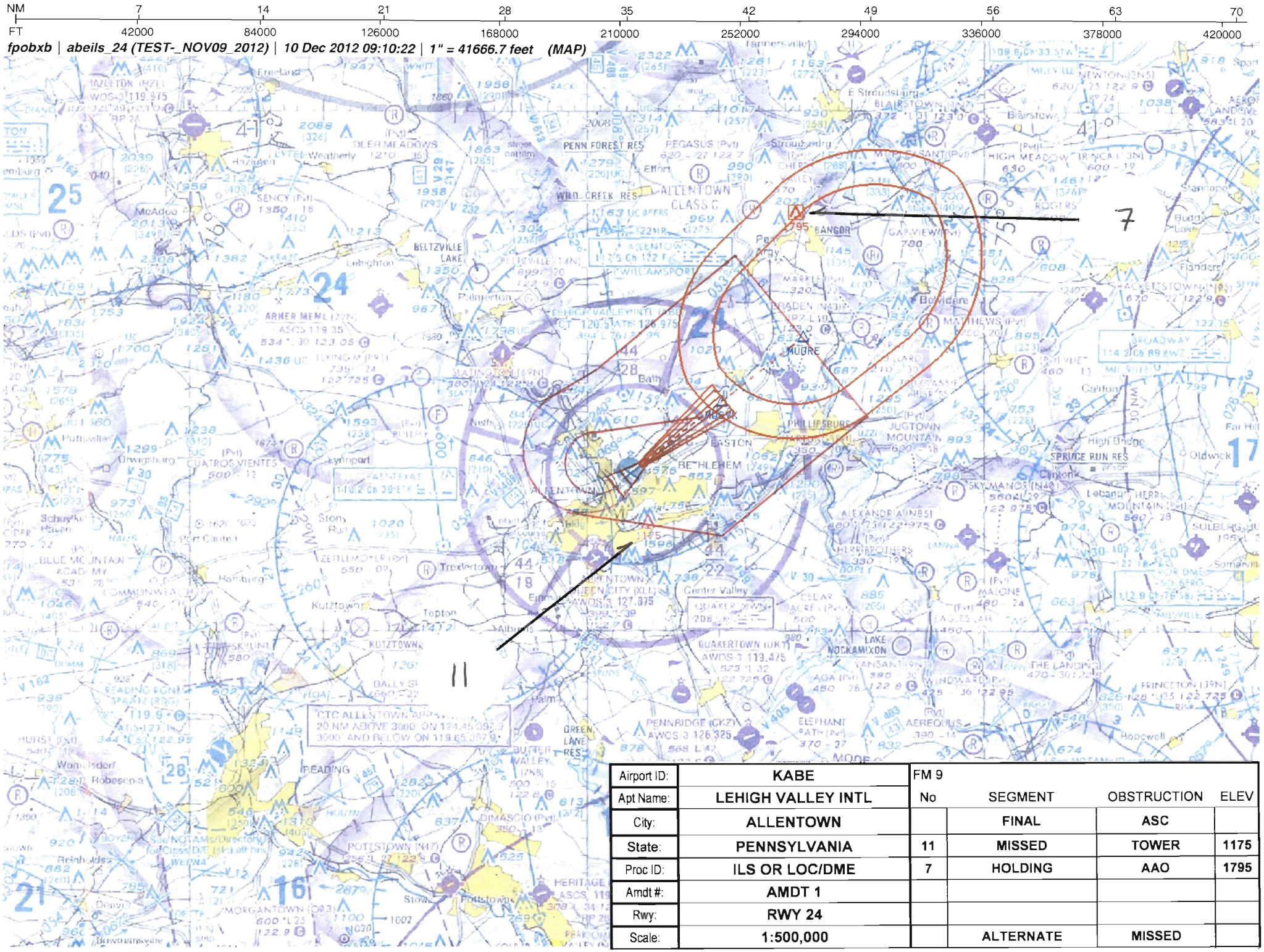

Airport ID:	KABE	FM 9 No	SEGMENT	OBSTRUCTION	ELEV
Apt Name:	LEHIGH VALLEY INTL				
City:	ALLENTOWN		FINAL	ASC	
State:	PENNSYLVANIA	11	MISSED	TOWER	1175
Proc ID:	ILS OR LOC/DME	7	HOLDING	AAO	1795
Amdt #:	AMDT 1				
Rwy:	RWY 24				
Scale:	1:500,000		ALTERNATE	MISSED	

NM 1 2 3 4 5 6 7 8 9 10 11 12 13 14

FT 8000 16000 24000 32000 40000 48000 56000 64000 72000 80000

fpobxb | abeils_24 (TEST-_NOV09_2012) | 10 Dec 2012 10:32:13 | 1" = 8333.3 feet (MAP)

Airport ID:	KABE				
Apt Name:	LEHIGH VALLEY INTL	No	SEGMENT	OBSTRUCTION	ELEV
City:	ALLENTOWN	5	FINAL	AAO	739
State:	PENNSYLVANIA	6	SDF	T-L TOWER	496
Proc ID:	ILS OR LOC/DME	11	MISSED	TOWER	1175
Amdt #:	AMDT 1				
Rwy:	RWY 24				
Scale:	1:100,000		ALTERNATE	MISSED	

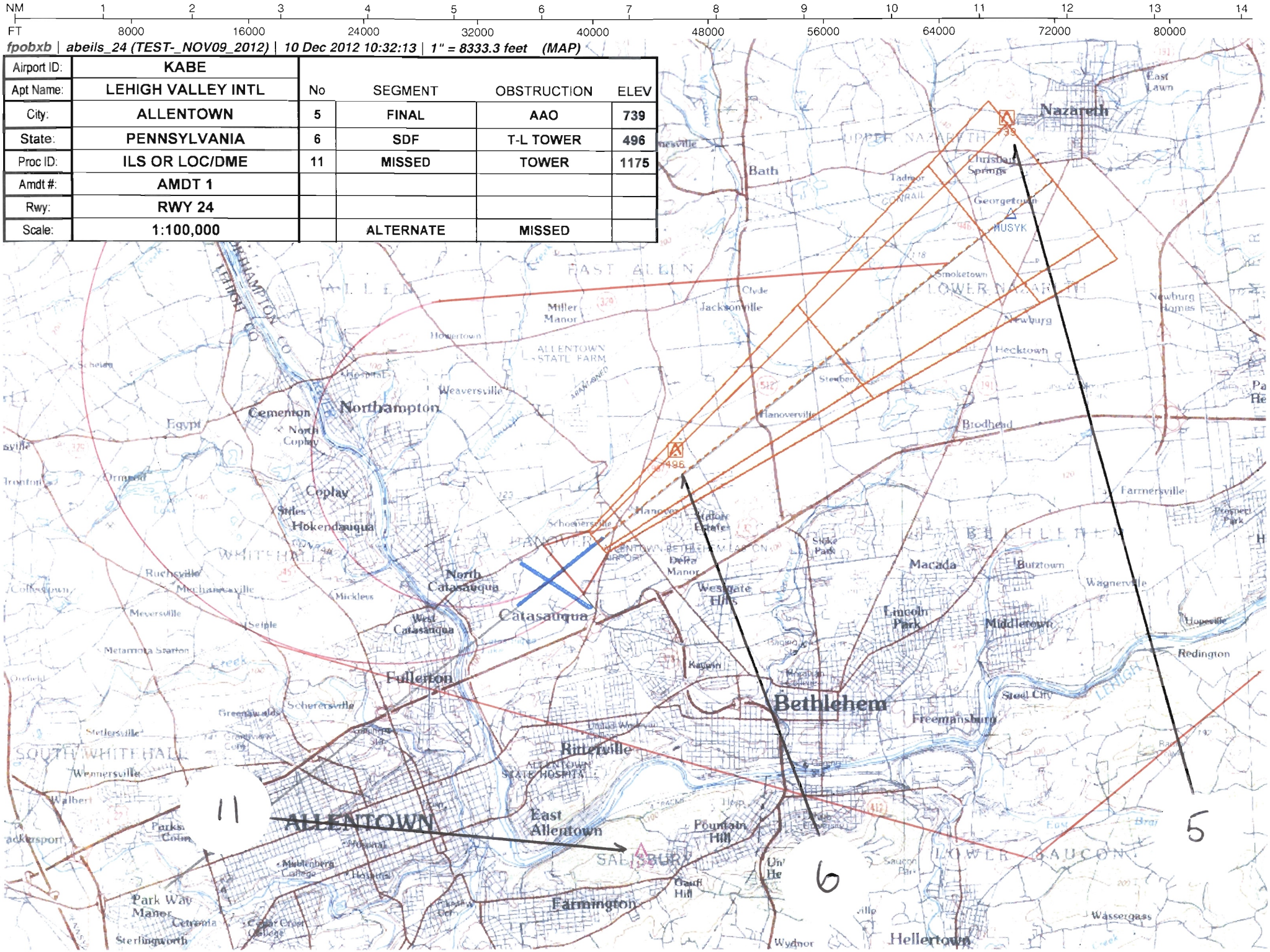

NM 1 2 3 4 5 6 7 8 9 10 11 12 13 14

FT 8000 16000 24000 32000 40000 48000 56000 64000 72000 80000

fpobxb | abeils_24 (TEST-_NOV09_2012) | 10 Dec 2012 10:32:31 | 1" = 8333.3 feet (MAP)

Airport ID:	KABE				
Apt Name:	LEHIGH VALLEY INTL	No	SEGMENT	OBSTRUCTION	ELEV
City:	ALLENTOWN		FINAL	ASC	
State:	PENNSYLVANIA	11	MISSED	TOWER	1175
Proc ID:	ILS OR LOC/DME				
Amdt #:	AMDT 1				
Rwy:	RWY 24				
Scale:	1:100,000		ALTERNATE	MISSED	

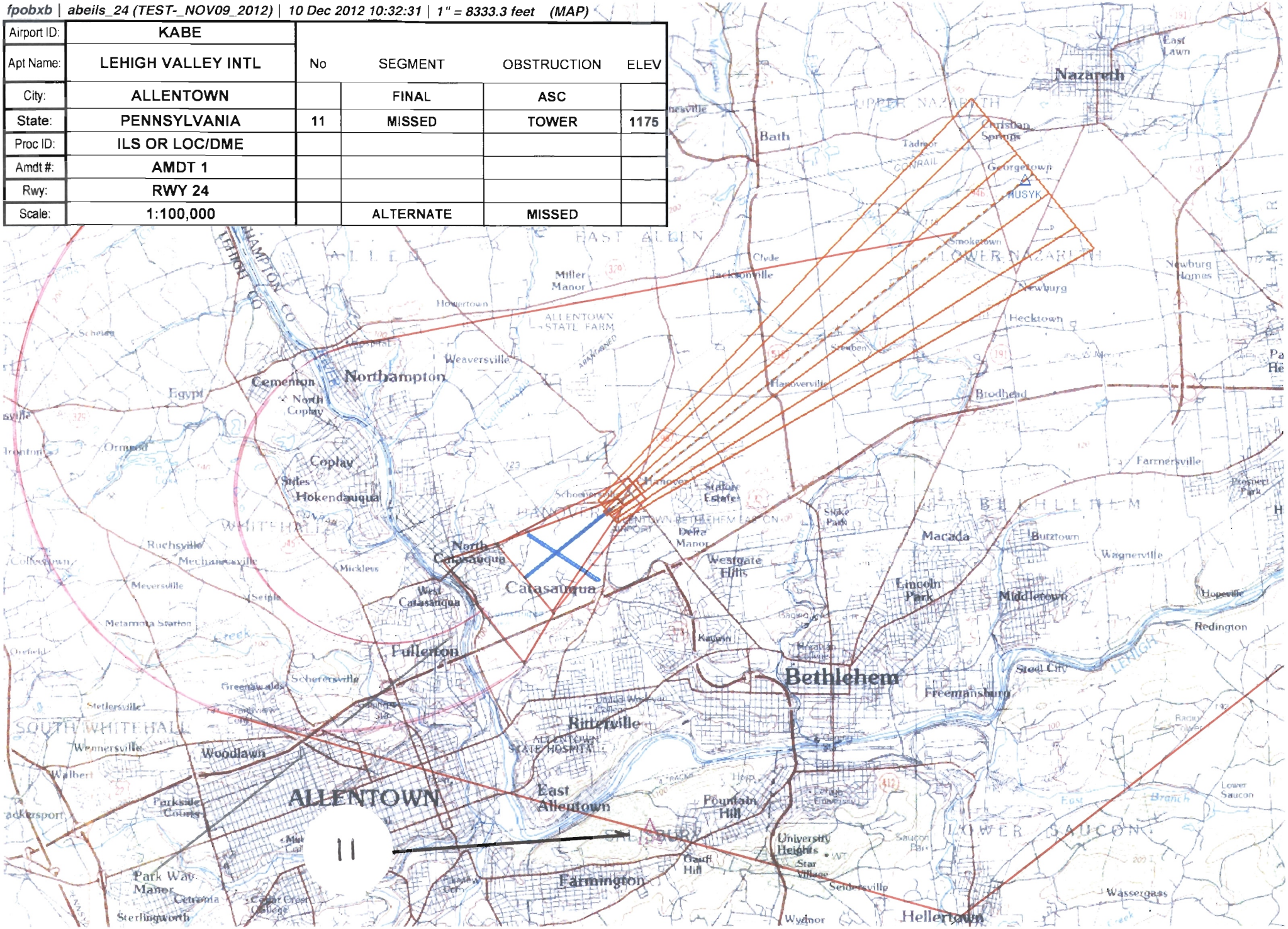

NM 1 2 3 4 5 6 7 8 9 10 11 12 13 14

FT 8000 16000 24000 32000 40000 48000 56000 64000 72000 80000

fpobxb | abeils_24 (TEST-_NOV09_2012) | 7 Dec 2012 10:36:25 | 1" = 8333.3 feet (MAP)

Airport ID:	KABE				
Apt Name:	LEHIGH VALLEY INTL	No	SEGMENT	OBSTRUCTION	ELEV
City:	ALLENTOWN	5	FINAL	AAO	739
State:	PENNSYLVANIA	6	SDF	T-L TOWER	496
Proc ID:	ILS OR LOC/DME	13	CAT A/B/C CIRCLE	T-L TOWER	540
Amdt #:	AMDT 1	14	CAT D CIRCLE	TANK	680
Rwy:	RWY 24				
Scale:	1:100,000				

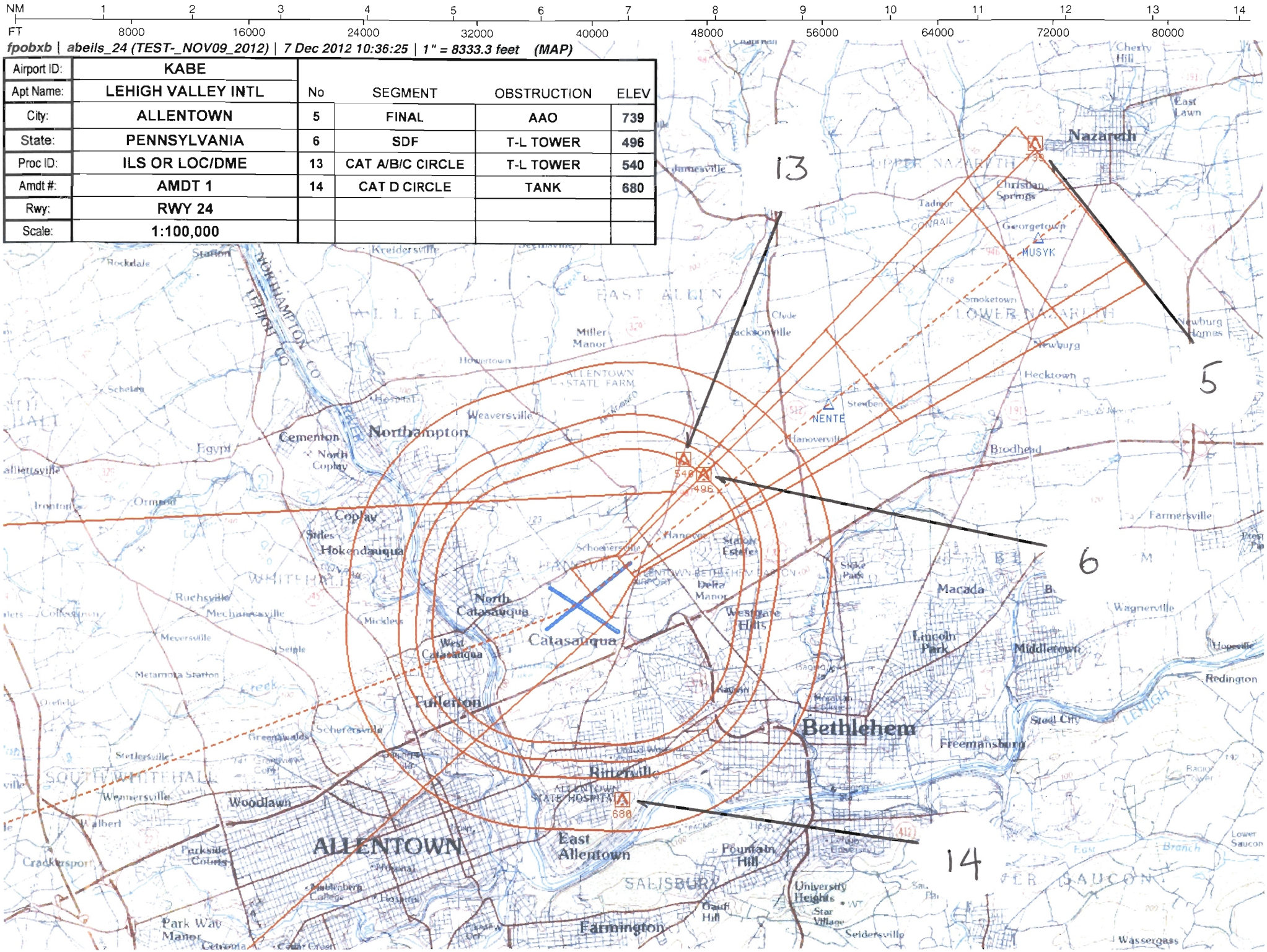

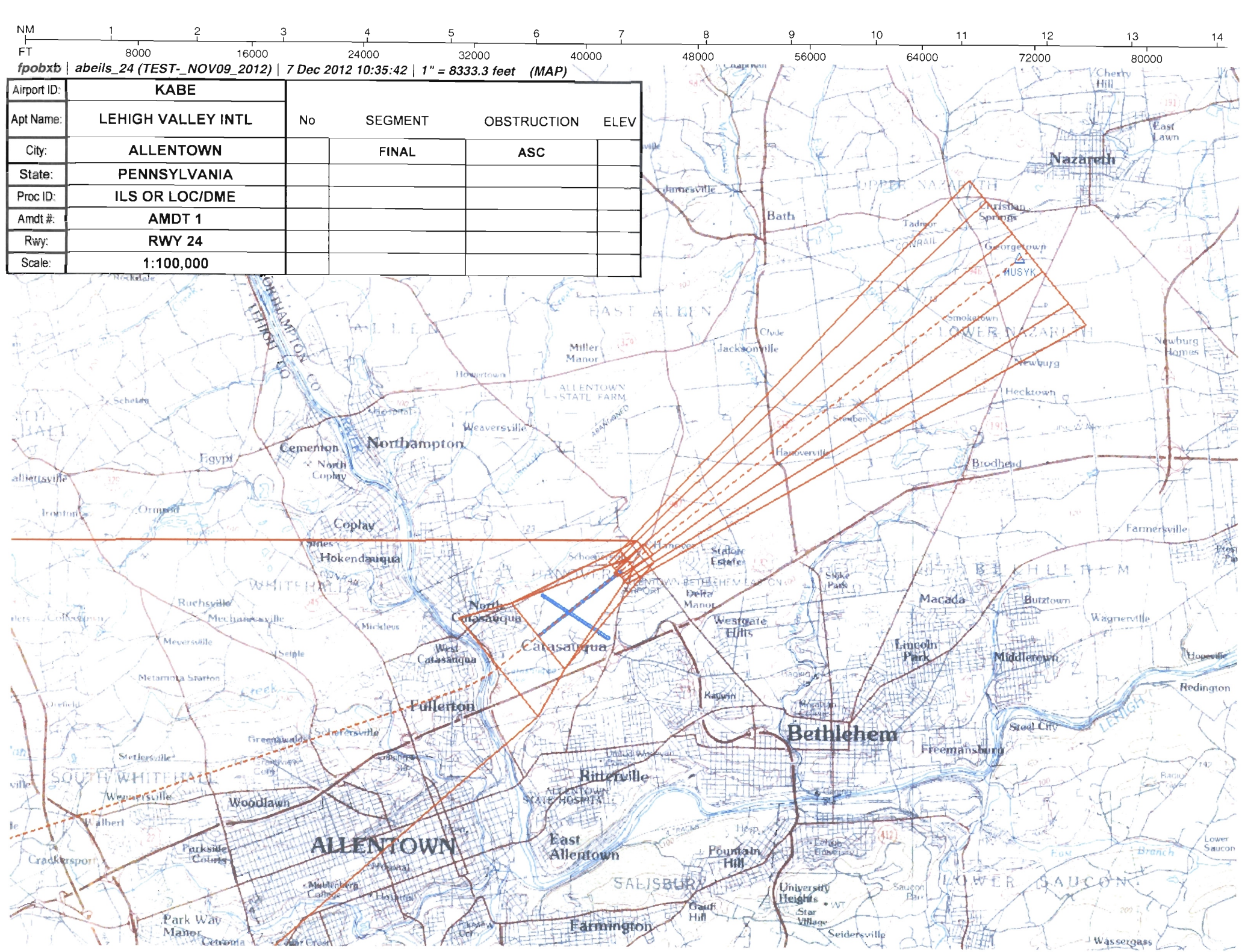
NM 1 2 3 4 5 6 7 8 9 10 11 12 13 14
FT 8000 16000 24000 32000 40000 48000 56000 64000 72000 80000
fpobxb | abeils_24 (TEST-_NOV09_2012) | 7 Dec 2012 10:35:42 | 1" = 8333.3 feet (MAP)
Airport ID: KABE
Apt Name: LEHIGH VALLEY INTL
City: ALLENTOWN
State: PENNSYLVANIA
Proc ID: ILS OR LOC/DME
Amdt #: AMDT 1
Rwy: RWY 24
Scale: 1:100,000
No SEGMENT OBSTRUCTION ELEV
FINAL ASC
Nazareth
Bath
Northampton
Cementon
Coplay
Hokendauqua
North Catasauqua
Catasauqua
West Catasauqua
Fullerton
Bethlehem
Macada
Lincoln Park
Middletown
Freemansburg
Redington
Steel City
Ritterville
Woodlawn
ALLENTOWN
East Allentown
Fountain Hill
University Heights
Farmington
Park Way Manor
Parkside Courts
Crackersport
Walbert
Weaversville
Egypt
Ormrod
Miller Manor
Jacksonville
Newburg
Hecktown
Brodhead
Farmersville
Wagnerville
Butztown
Westgate Hills
Delta Manor
Station Estates
Hanoverville
Steuben
Smoketown
Georgetown
Christian Springs
East Lawn
Cherry Hill
Newburg Homes
Lower Saucon
Wassergass
Seidersville
Star Village
Gauff Hill
Kaywin
Ruchsville
Mechanicsville
Meyersville
Seiple
Metamora Station
Greenawalds
Schefersville
Stettlersville
Wennersville
Mickleys
Howertown
Schoenersville
Schoen
Rockdale
Ironton
Alliettsville
Collegeville
Hospital
Muhlenberg College
Cedronia
Cedar Creek
Lehigh Co
Northampton Co
Lehigh River
Lehigh Branch
East Branch
Saucon Park
Stoke Park
Radio Tower
Hopeville
Tadmor
Conrail
Clyde
Jamesville
Upper Nazareth
Lower Nazareth
East Allen
Allentown State Farm
Allentown State Hospital
Allentown Bethlehem Lehigh Valley Airport
Abandoned
Salisbury
Bethlehem
Allen
Whitehall
South Whitehall
Hanover
Lehigh
MUSYK