NM 10 20 30 40 50 60 70

FT 60000 120000 180000 240000 300000 360000 420000

fpojmd | slkrnav5 (PROD) | 6 Dec 2011 09:47:41 | 1" = 60000.0 feet (MAP)

		FM 9			
Airport ID:	KSLK	No	SEGMENT	OBSTRUCTION	ELEV
Apt Name:	ADIRONDACK RGNL	1	TAA STRAIGHT-IN	AAO	4662
City:	SARANAC LAKE	3	TAA STRAIGHT-IN	AAO	3379
State:	NY				
Proc ID:	RNAV (GPS) RWY 5				
Date:	9/20/2011				
AMDT:	1				
	TAA				

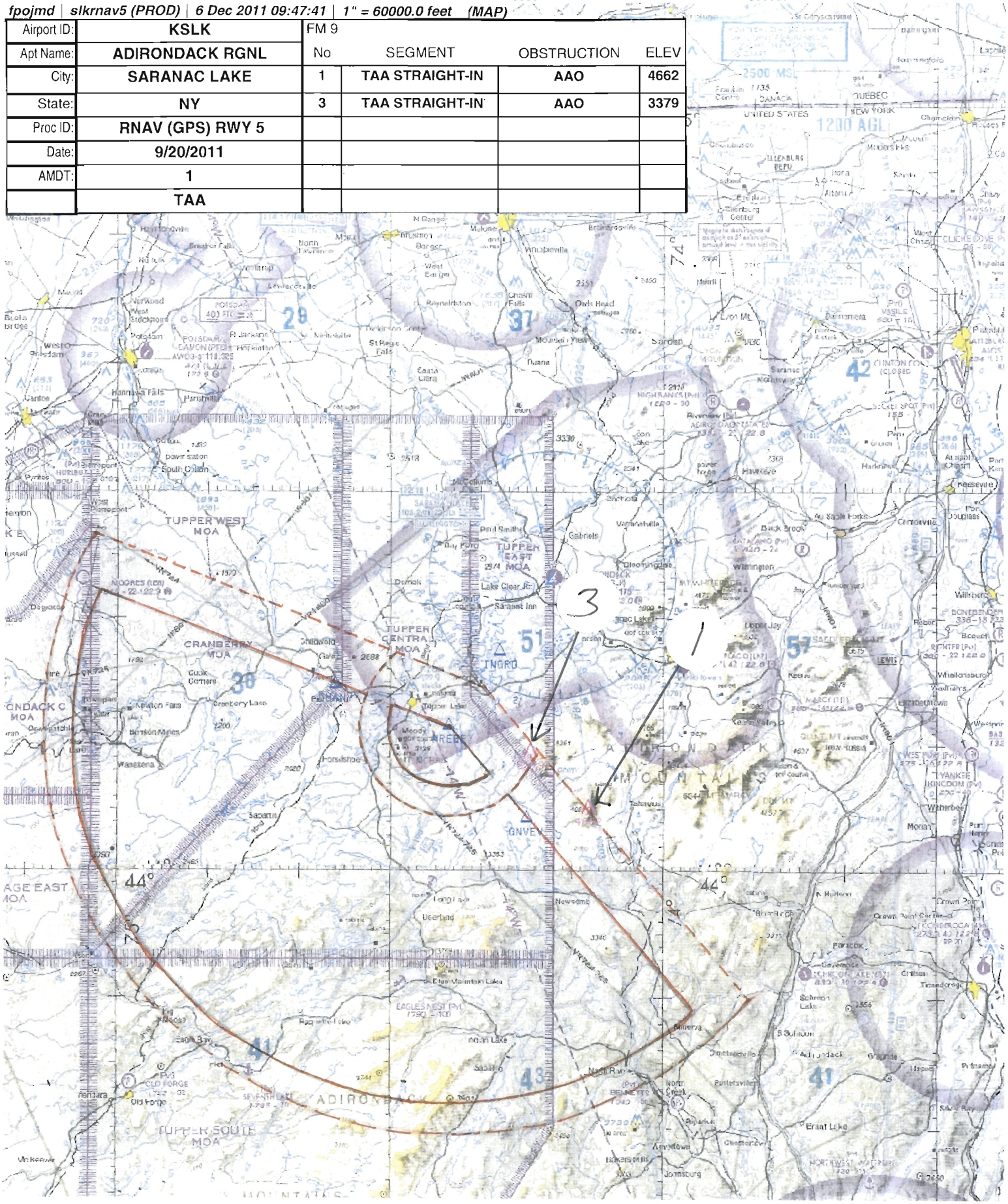

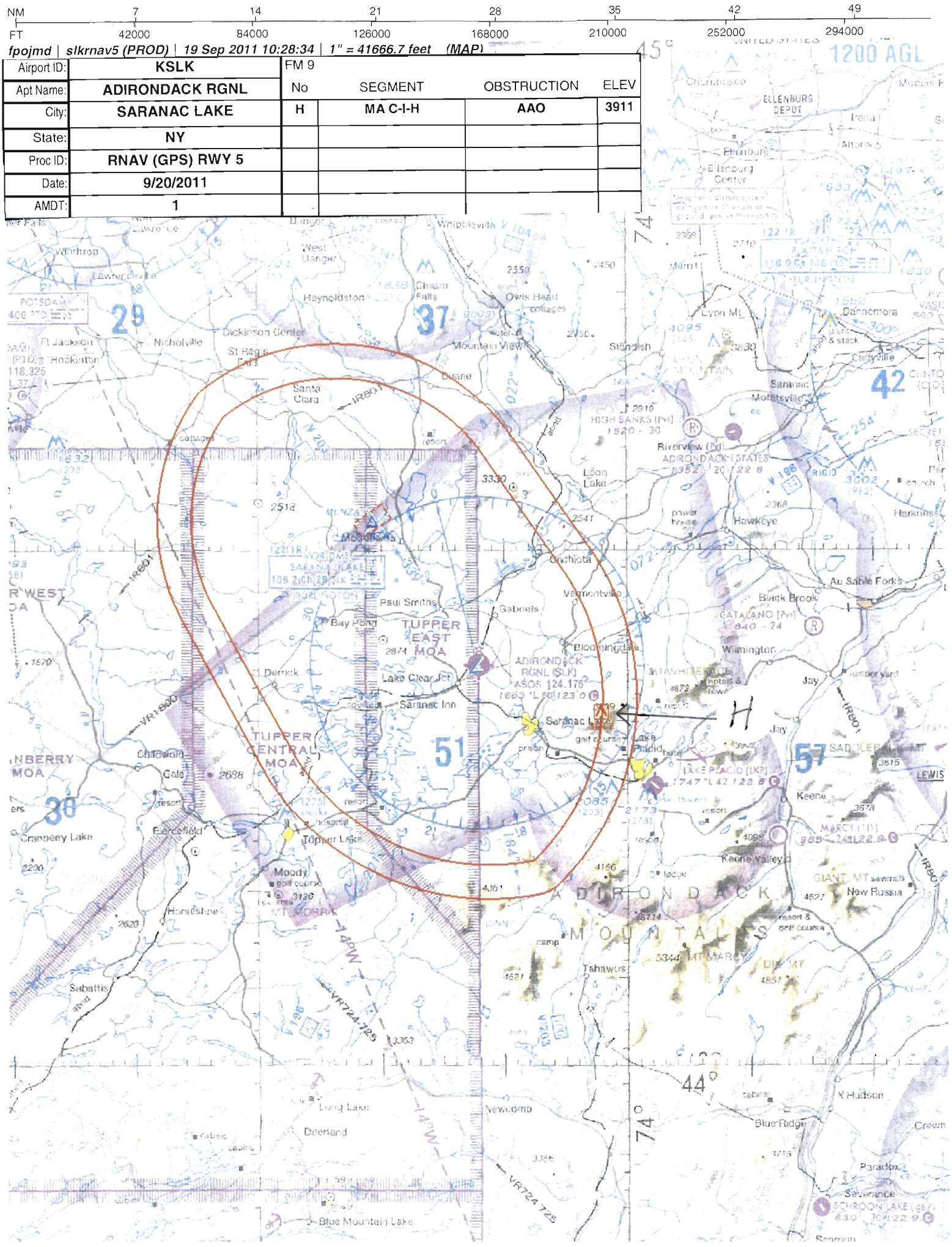
NM 7 14 21 28 35 42 49
FT 42000 84000 126000 168000 210000 252000 294000
fpojmd | slkrnav5 (PROD) | 19 Sep 2011 10:28:34 | 1" = 41666.7 feet (MAP)
Airport ID: KSLK
Apt Name: ADIRONDACK RGNL
City: SARANAC LAKE
State: NY
Proc ID: RNAV (GPS) RWY 5
Date: 9/20/2011
AMDT: 1
FM 9
No | SEGMENT | OBSTRUCTION | ELEV
H | MA C-I-H | AAO | 3911
1200 AGL
ADIRONDACK RGNL (SLK) ASOS 124.175
SARANAC LAKE
LAKE PLACID (LKP)
TUPPER EAST MOA
TUPPER CENTRAL MOA
ADIRONDACK MOUNTAINS
Paul Smiths
Bloomingdale
Vermontville
Gabriels
Saranac Inn
Lake Clear Jct
Derrick
Tupper Lake
Moody
Cranberry Lake
Gale
Childwold
Sabattis
Horseshoe
Eaceefield
Long Lake
Deerland
Newcomb
Tahawus
Keene
Keene Valley
New Russia
Jay
Wilmington
Black Brook
Au Sable Forks
Hawkeye
Lyon Mt
Standish
Dannemora
Saranac
Mobilitsville
Riverview (Pvt)
ADIRONDACK ESTATES
HIGH BANKS (Pvt)
Léon Lake
Owls Head
Mountain View
Santa Clara
Duane
Chasm Falls
Dickinson Center
St Regis Falls
Nicholville
Hopkinton
Ft Jackson
Whippleville
Malone
Bangor
Lawrenceville
Winthrop
Potsdam
Ellenburg Depot
Ellenburg
Ellenburg Center
Chateaugay
Mooers
Altona
Irona
Plattsburgh
Burlington
Lake Placid
Marcy
Blue Ridge
N Hudson
Paradox
Severance
Schroon Lake
Blue Mountain Lake
Wawbeek
Catamount
Catalano (Pvt)
Jay
Lewis
Saddleback Mt
Giant Mt
Marcy
Dix Mt
Colvin
Cadyville
Redford
Harkness
Chateaugay
Malone
Whippleville
Bangor
Lawrenceville
Winthrop
Potsdam
Ellenburg Depot
Ellenburg
Ellenburg Center
Chateaugay
Mooers
Altona
Irona
Plattsburgh
Burlington
Lake Placid
Marcy
Blue Ridge
N Hudson
Paradox
Severance
Schroon Lake
Blue Mountain Lake
Wawbeek
Catamount
Catalano (Pvt)
Jay
Lewis
Saddleback Mt
Giant Mt
Marcy
Dix Mt
Colvin
Cadyville
Redford
Harkness
IRBOT
VR1600
VR72A-72S
14PW
74°
45°
44°
29
37
51
57
42
30
2516
3330
2541
2698
3126
4361
3344
4166
4627
4857
3714
3575
3573
3363
2450
2550
2710
2830
2910
2368
3002
2173
2085
1621
1670
2200
2620
3386
3715

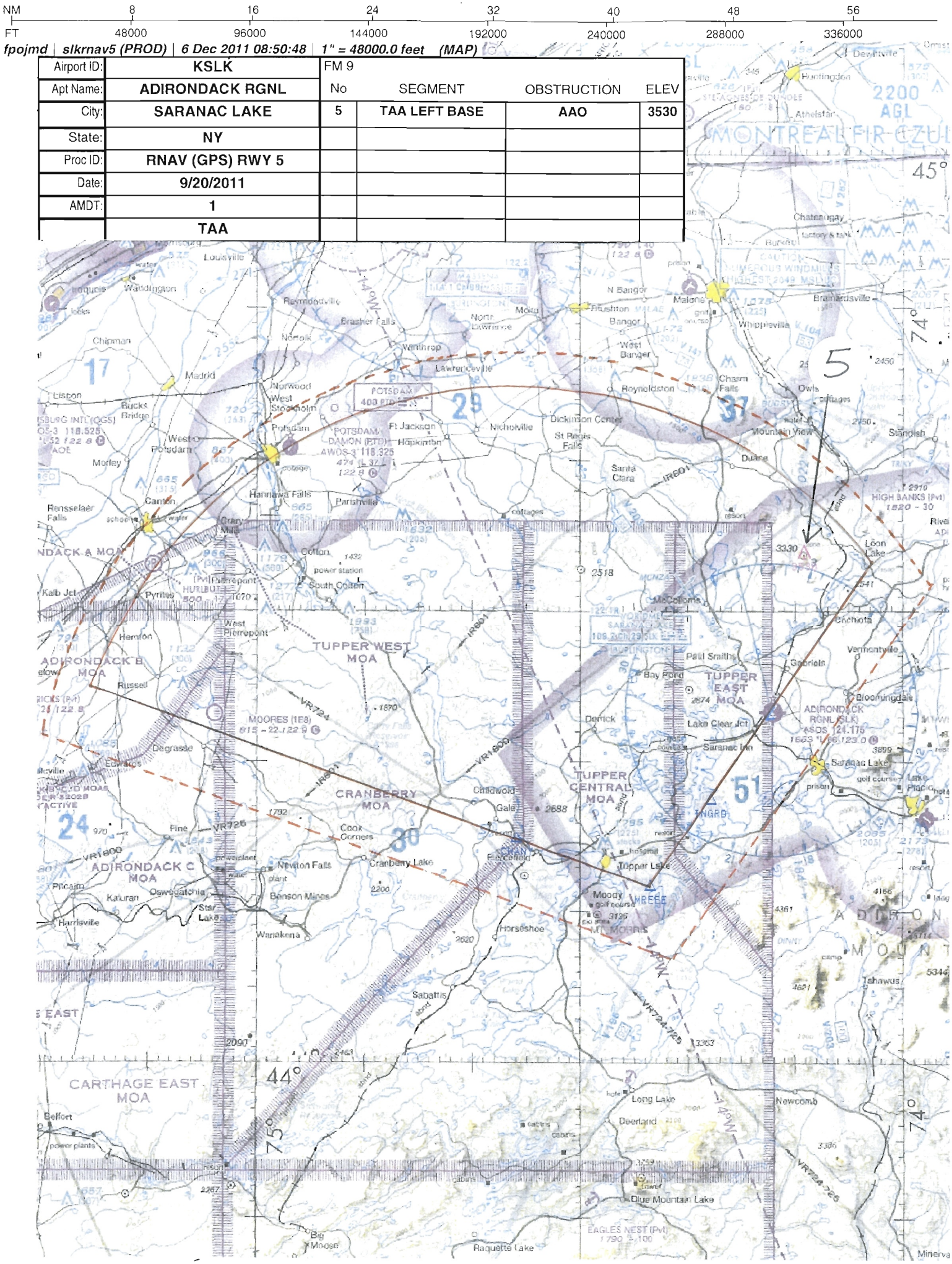
NM 8 16 24 32 40 48 56
FT 48000 96000 144000 192000 240000 288000 336000
fpojmd | slkrnav5 (PROD) | 6 Dec 2011 08:50:48 | 1" = 48000.0 feet (MAP)
Airport ID: KSLK
Apt Name: ADIRONDACK RGNL
City: SARANAC LAKE
State: NY
Proc ID: RNAV (GPS) RWY 5
Date: 9/20/2011
AMDT: 1
TAA
FM 9
No SEGMENT OBSTRUCTION ELEV
5 TAA LEFT BASE AAO 3530
MONTREAL FIR (CZU
2200 AGL
TUPPER WEST MOA
TUPPER EAST MOA
TUPPER CENTRAL MOA
CRANBERRY MOA
ADIRONDACK A MOA
ADIRONDACK B MOA
ADIRONDACK C MOA
CARTHAGE EAST MOA
ADIRONDACK RGNL (SLK)
POTSDAM
MOORES (IEB)
Saranac Lake
Tupper Lake
Lake Placid
Malone
Plattsburgh
Massena
Ogdensburg
Watertown
Canton
Potsdam
Norwood
Madrid
Louisville
Waddington
Brasher Falls
Winthrop
Lawrenceville
Reynoldston
Dickinson Center
Nicholville
Ft Jackson
Hopkinton
St Regis Falls
Santa Clara
Duane
Dwls
Mountain View
Standish
Chateaugay
Huntingdon
Athelstan
Whippleville
Bramardsville
N Bangor
Bangor
West Bangor
Rensselaer Falls
Hannawa Falls
Parishville
Colton
South Colton
Pyrites
Hermon
West Pierrepont
Russell
Degrasse
Edwards
Fine
Cook Corners
Childwold
Gale
Derrick
Lake Clear Jct
Saranac Inn
Paul Smiths
Bay Pond
Gabriels
Vermontville
Bloomingdale
Lake Placid
Newton Falls
Cranberry Lake
Benson Mines
Oswegatchie
Harrisville
Wanakena
Star Lake
Piercefield
Horseshoe
Moody
Morris
Tahawus
Sabattis
Long Lake
Deerland
Newcomb
Blue Mountain Lake
Raquette Lake
Big Moose
Belfort
Minerva
45°
74°
44°
75°
VR724
VR1600
IR601
IR607
IR621
IR626
VR724-726

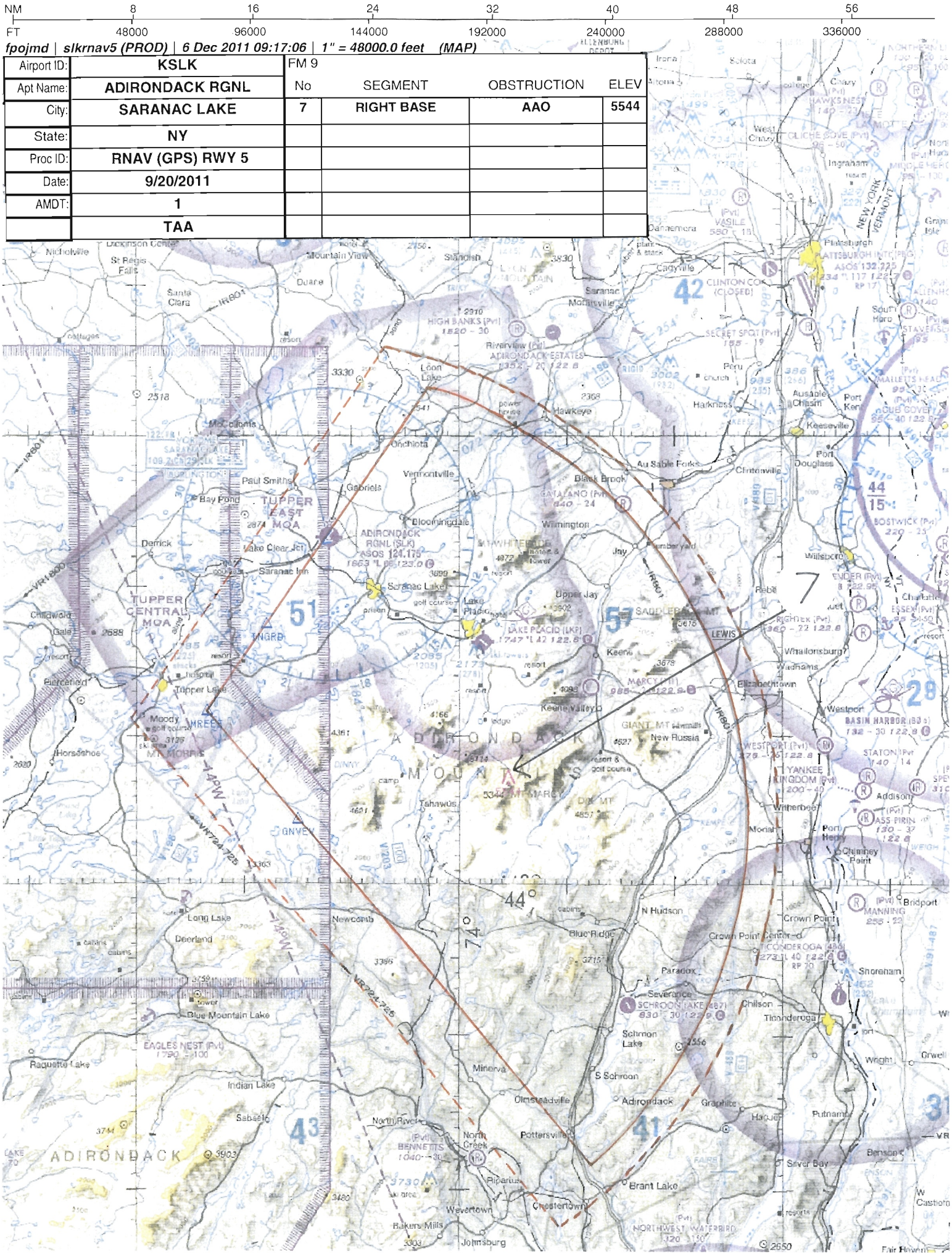
NM 8 16 24 32 40 48 56
FT 48000 96000 144000 192000 240000 288000 336000
fpojmd | slkrnav5 (PROD) | 6 Dec 2011 09:17:06 | 1" = 48000.0 feet (MAP)
Airport ID: KSLK
Apt Name: ADIRONDACK RGNL
City: SARANAC LAKE
State: NY
Proc ID: RNAV (GPS) RWY 5
Date: 9/20/2011
AMDT: 1
TAA
FM 9
No SEGMENT OBSTRUCTION ELEV
7 RIGHT BASE AAO 5544
TUPPER EAST MOA
TUPPER CENTRAL MOA
ADIRONDACK RGNL (SLK) ASOS 124.175
SARANAC LAKE
LAKE PLACID (LKF)
ADIRONDACK MOUNTAINS
CLINTON CO (CLOSED)
PLATTSBURGH INTL (PBG) ASOS 132.225
EAGLES NEST (Pvt)
BENNETTS
SCHROON LAKE (87)
YANKEE KINGDOM (Pvt)
MANNING
BASIN HARBOR (BSH)
44°

NM 7 14 21 28 35 42 49

FT 42000 84000 126000 168000 210000 252000 294000

fpojmd | slklp5 (PROD) | 6 Dec 2011 12:40:24 | 1" = 41666.7 feet (MAP)

Airport ID:	KSLK
Apt Name:	ADIRONDACK RGNL
City:	SARANAC LAKE
State:	NY
Proc ID:	RNAV (GPS) RWY 5
Date:	9/20/2011
AMDT:	1

FM 9

No	SEGMENT	OBSTRUCTION	ELEV
20	H-I-L	AAO	3336
15	INTERMEDIATE	AAO	2506
17	LP FINAL	AAO	2267
18	LP FINAL STEP	AAO	2070
22	MA LVL SFC	AAO	2694

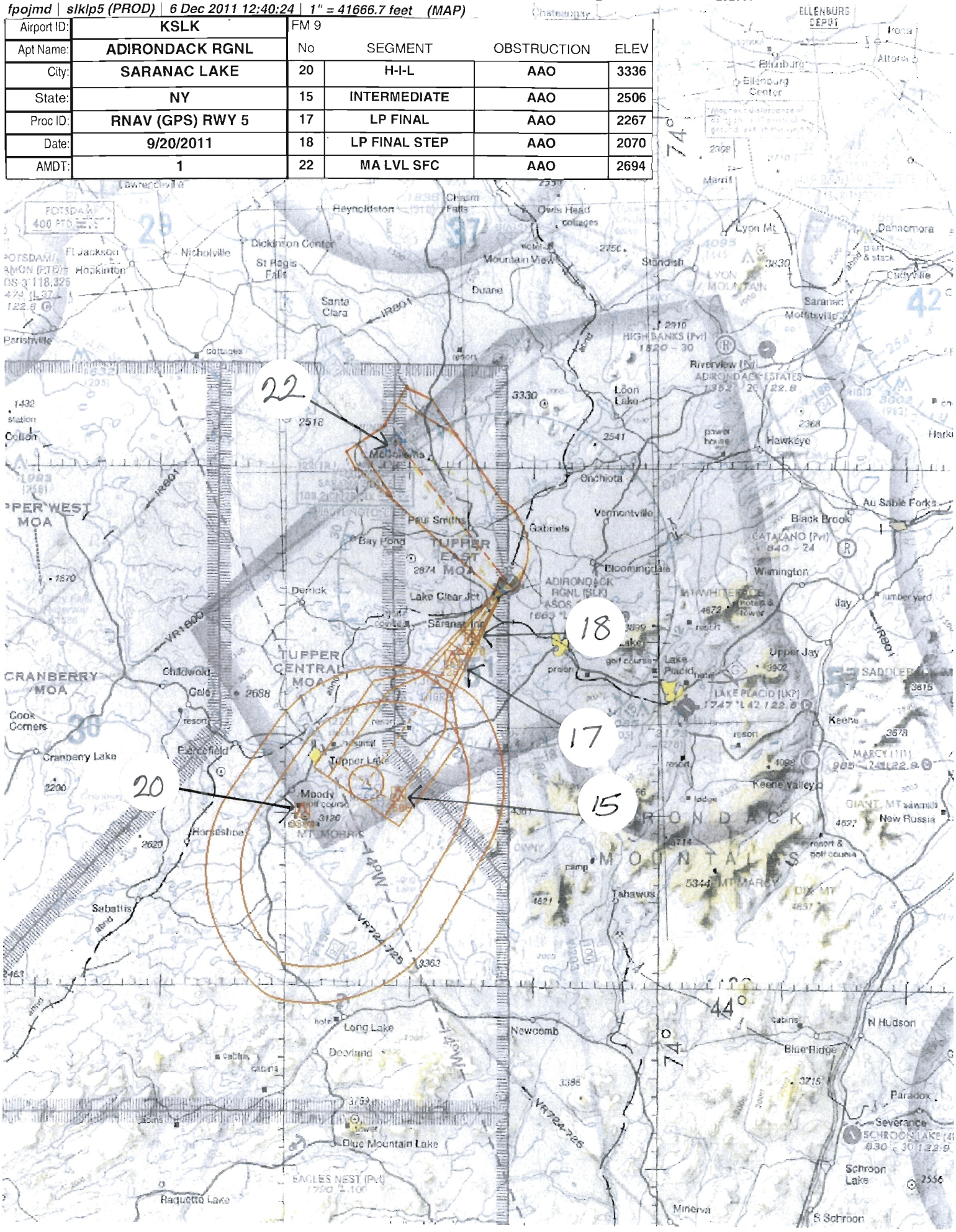

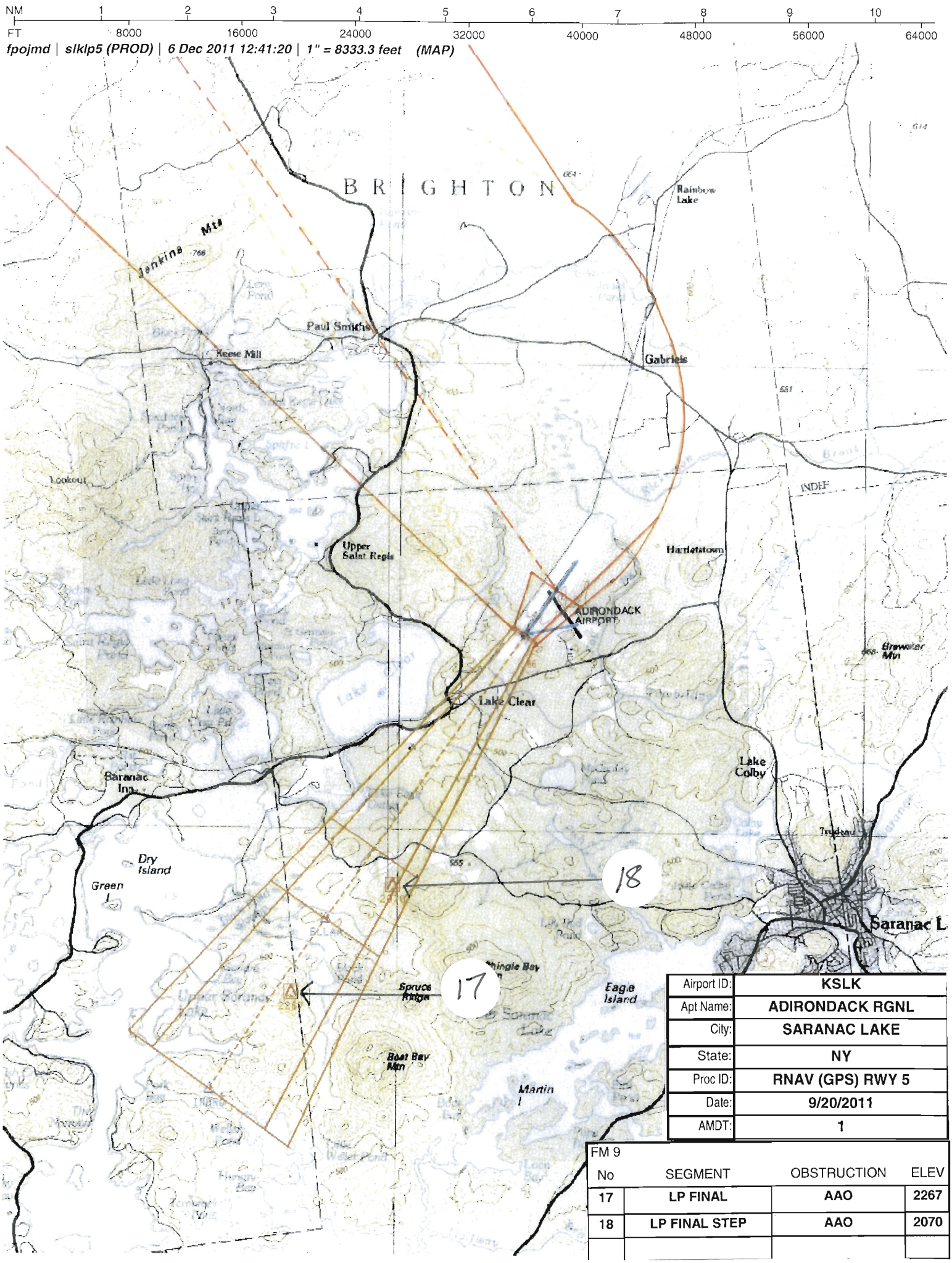

Airport ID:	KSLK
Apt Name:	ADIRONDACK RGNL
City:	SARANAC LAKE
State:	NY
Proc ID:	RNAV (GPS) RWY 5
Date:	9/20/2011
AMDT:	1

FM 9

No	SEGMENT	OBSTRUCTION	ELEV
17	LP FINAL	AAO	2267
18	LP FINAL STEP	AAO	2070

NM 7 14 21 28 35 42 49

FT 42000 84000 126000 168000 210000 252000 294000

fpojmd | slkrnav5 (PROD) | 6 Dec 2011 12:25:58 | 1" = 41666.7 feet (MAP)

Airport ID:	KSLK
Apt Name:	ADIRONDACK RGNL
City:	SARANAC LAKE
State:	NY
Proc ID:	RNAV (GPS) RWY 5
Date:	9/20/2011
AMDT:	1

FM 9

No	SEGMENT	OBSTRUCTION	ELEV
9	INITIAL	AAO	2809
11	INITIAL	AAO	2707
13	INTERMEDIATE	AAO	2989
15	INTERMEDIATE	AAO	2506
17	LNAV FINAL	AAO	2267
19	LNAV FINAL STEP	AAO	2234
22	MA LVL SFC	AAO	2694
H	MA HOLDING	AAO	3074

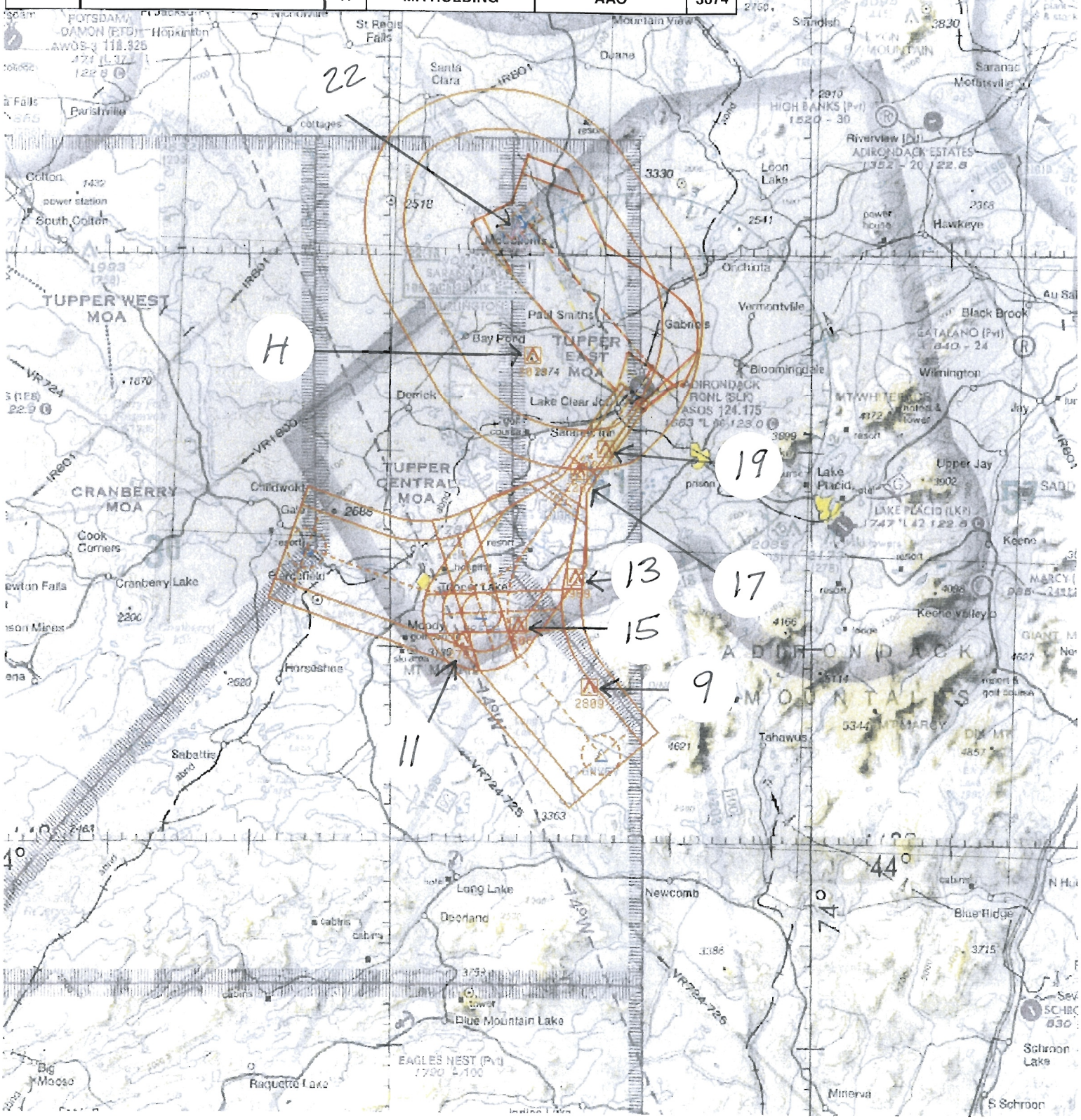

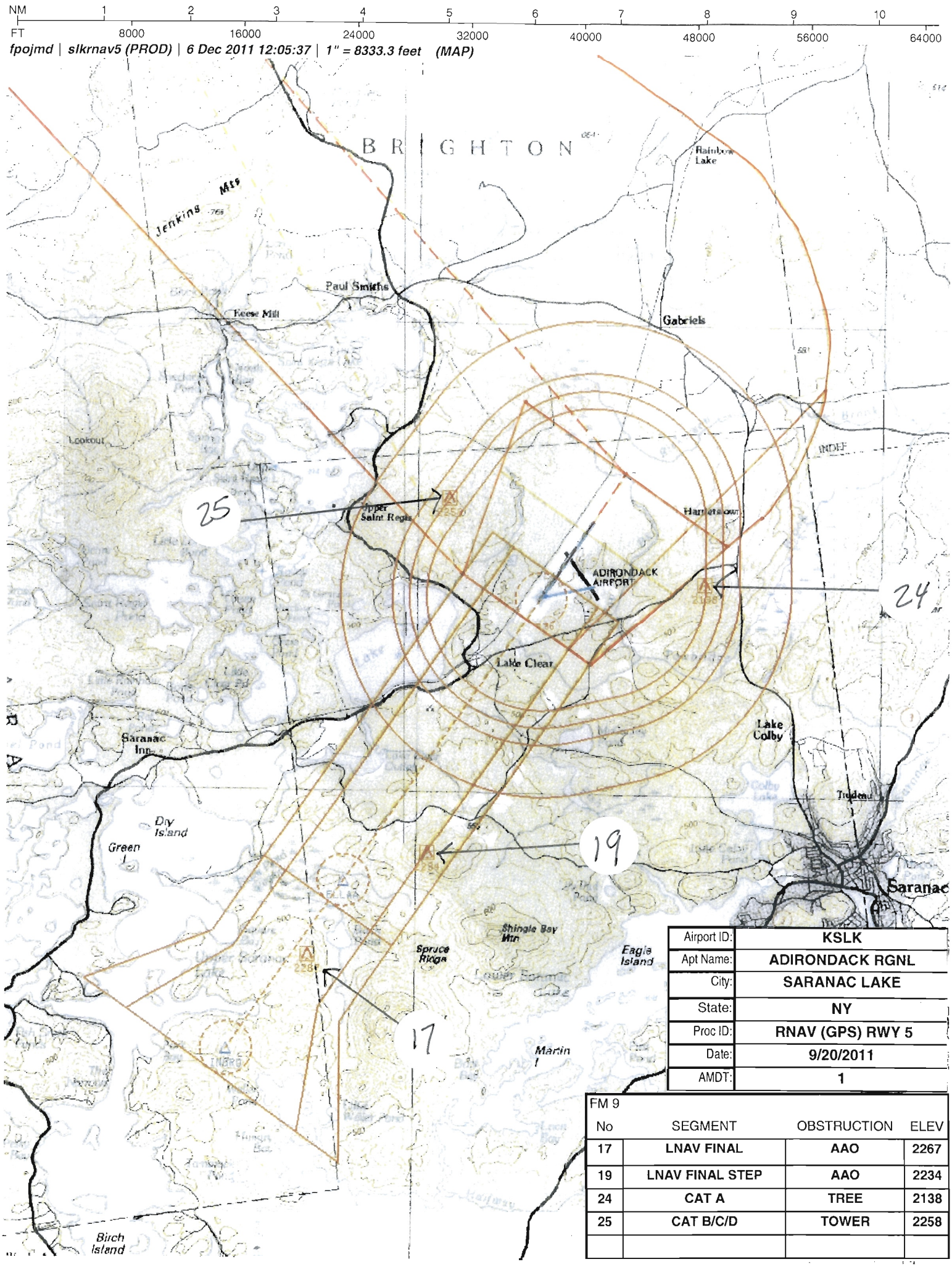

Airport ID:	KSLK
Apt Name:	ADIRONDACK RGNL
City:	SARANAC LAKE
State:	NY
Proc ID:	RNAV (GPS) RWY 5
Date:	9/20/2011
AMDT:	1

FM 9

No	SEGMENT	OBSTRUCTION	ELEV
17	LNAV FINAL	AAO	2267
19	LNAV FINAL STEP	AAO	2234
24	CAT A	TREE	2138
25	CAT B/C/D	TOWER	2258