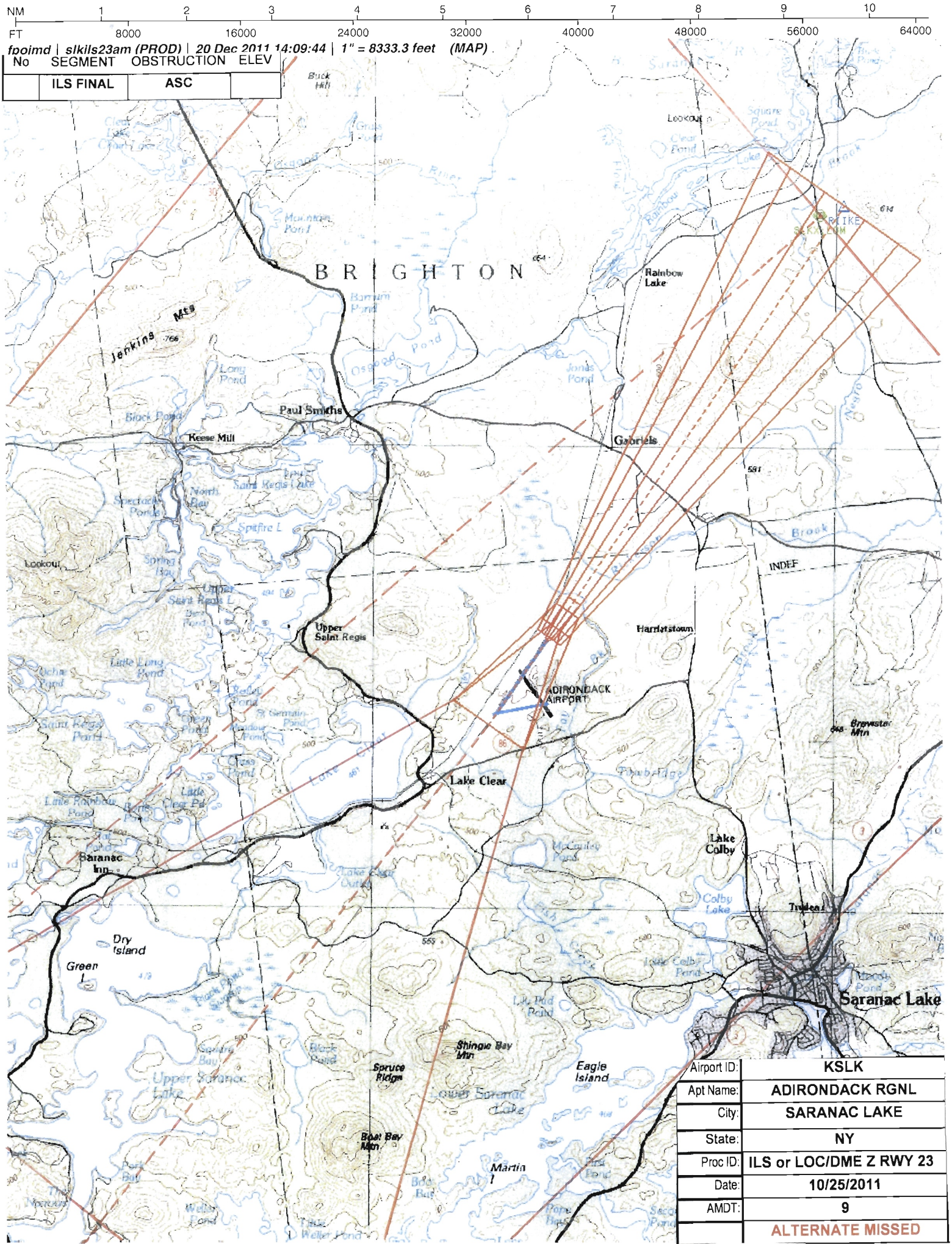
NM 1 2 3 4 5 6 7 8 9 10
FT 8000 16000 24000 32000 40000 48000 56000 64000
fpoimd | slkils23am (PROD) | 20 Dec 2011 14:09:44 | 1" = 8333.3 feet (MAP)
No SEGMENT OBSTRUCTION ELEV
ILS FINAL ASC
BRIGHTON
Rainbow Lake
Paul Smiths
Keese Mill
Gabriels
Jenkins Mtn
Lookout
Upper Saint Regis
Harrietstown
ADIRONDACK AIRPORT
Lake Clear
Saranac Inn
Lake Colby
Saranac Lake
Dry Island
Green I
Shingle Bay Mtn
Spruce Ridge
Eagle Island
Boat Bay Mtn
Martin I
Brewster Mtn
INDEF
Airport ID: KSLK
Apt Name: ADIRONDACK RGNL
City: SARANAC LAKE
State: NY
Proc ID: ILS or LOC/DME Z RWY 23
Date: 10/25/2011
AMDT: 9
ALTERNATE MISSED

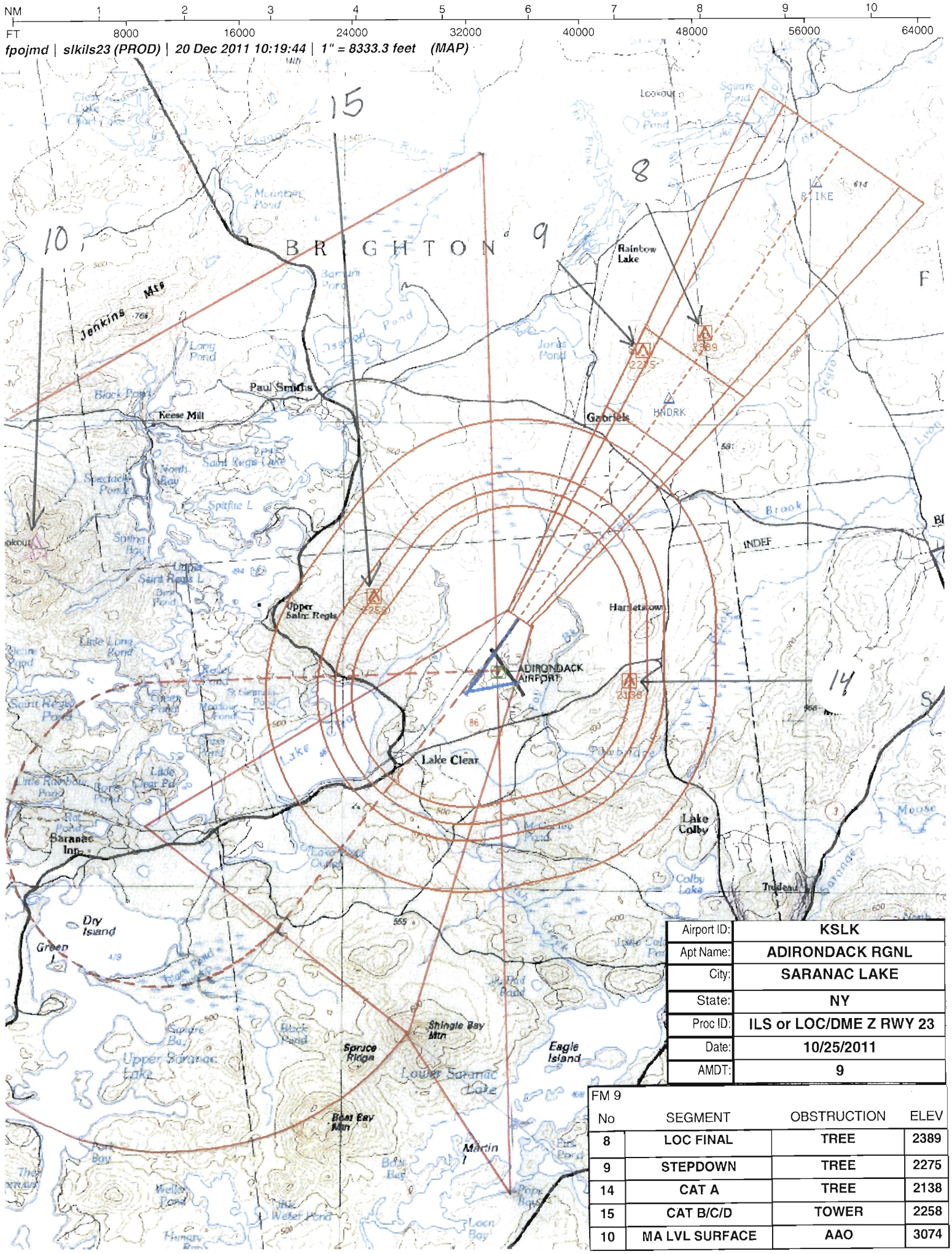

Airport ID:	KSLK
Apt Name:	ADIRONDACK RGNL
City:	SARANAC LAKE
State:	NY
Proc ID:	ILS or LOC/DME Z RWY 23
Date:	10/25/2011
AMDT:	9

FM 9

No	SEGMENT	OBSTRUCTION	ELEV
8	LOC FINAL	TREE	2389
9	STEPDOWN	TREE	2275
14	CAT A	TREE	2138
15	CAT B/C/D	TOWER	2258
10	MA LVL SURFACE	AAO	3074

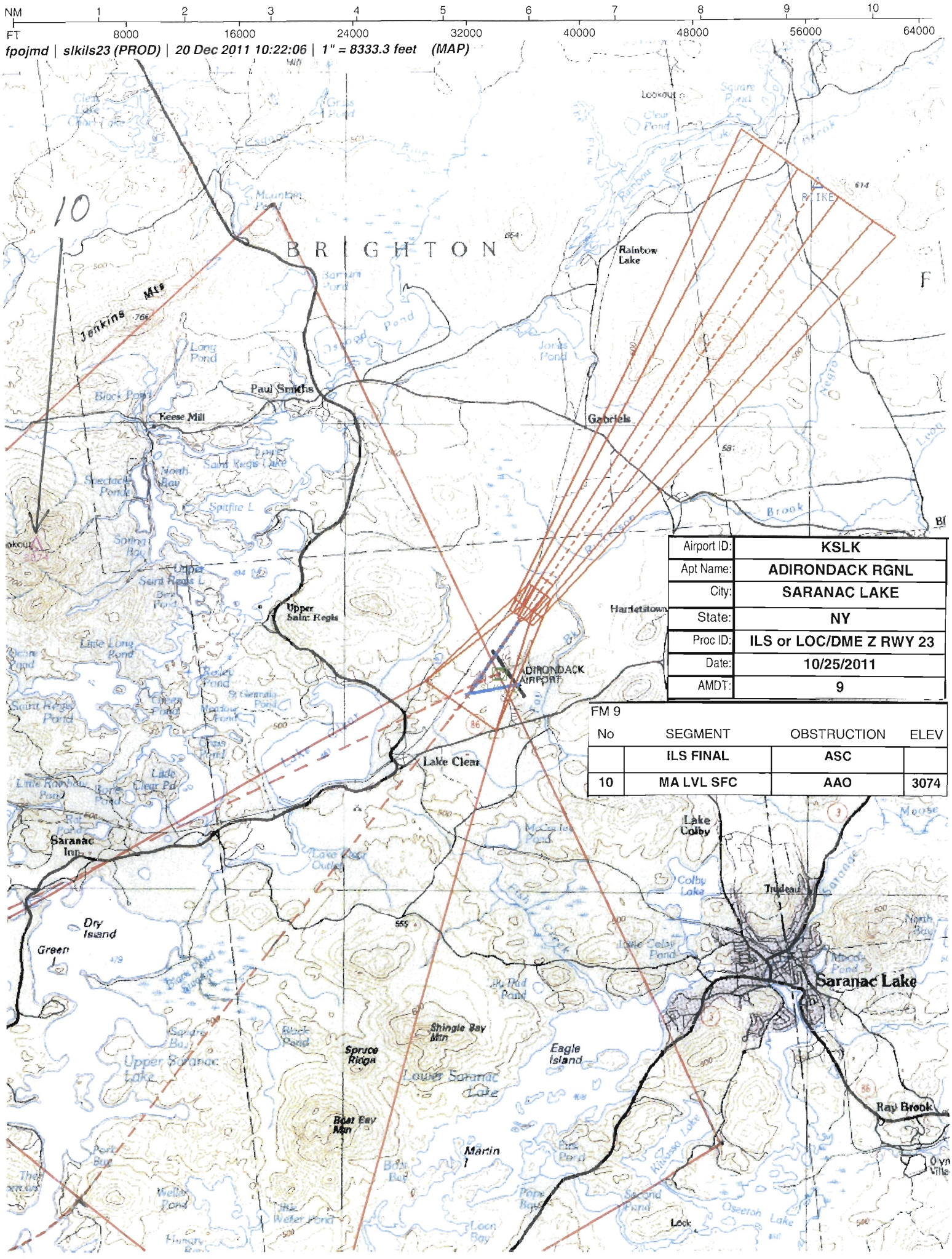

Airport ID:	KSLK
Apt Name:	ADIRONDACK RGNL
City:	SARANAC LAKE
State:	NY
Proc ID:	ILS or LOC/DME Z RWY 23
Date:	10/25/2011
AMDT:	9

FM 9

No	SEGMENT	OBSTRUCTION	ELEV
	ILS FINAL	ASC	
10	MA LVL SFC	AAO	3074

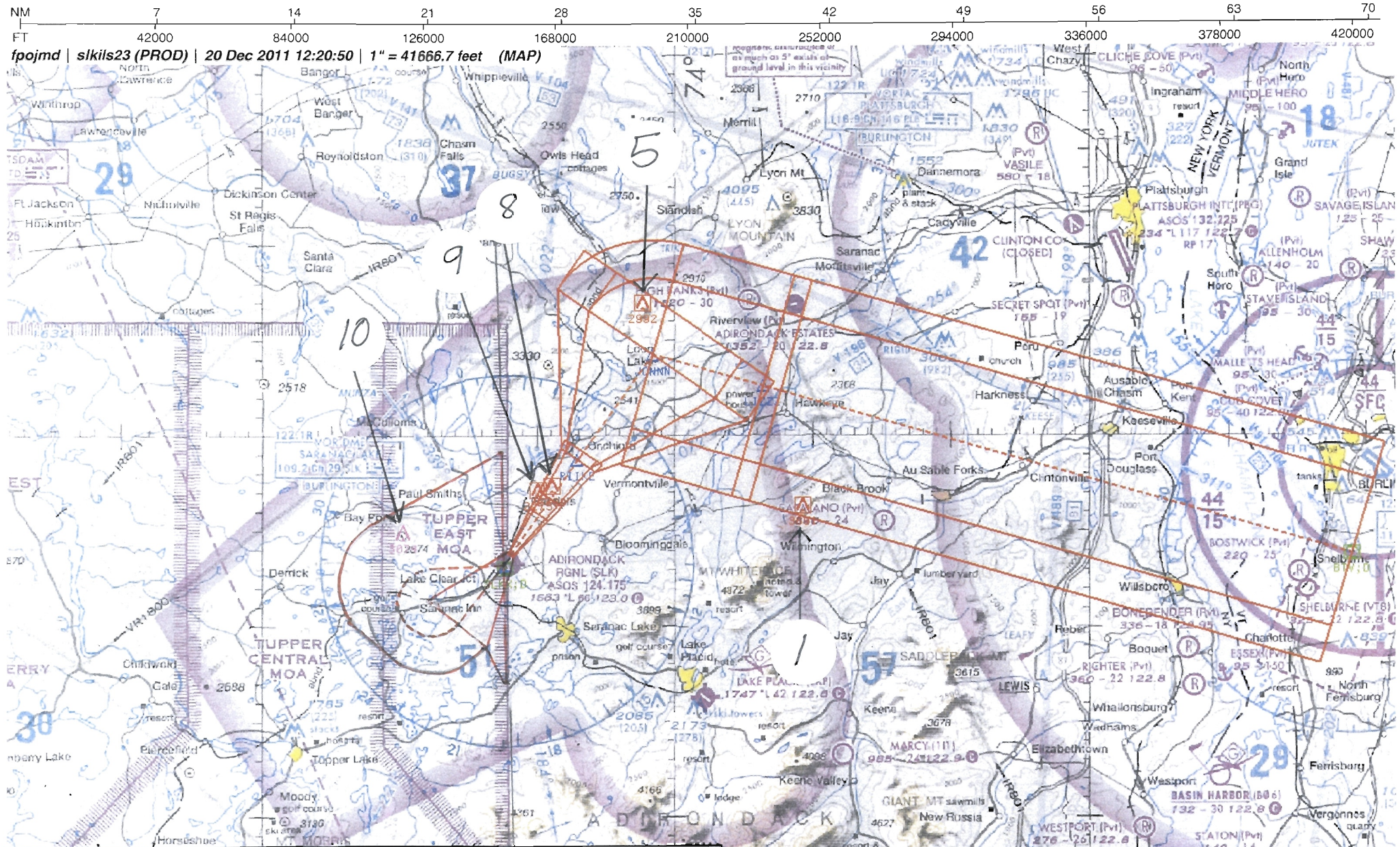

Airport ID:	KSLK
Apt Name:	ADIRONDACK RGNL
City:	SARANAC LAKE
State:	NY
Proc ID:	ILS or LOC/DME Z RWY 23
Date:	10/25/2011
AMDT:	9

FM 9

No	SEGMENT	OBSTRUCTION	ELEV
1	BTV FEEDER	AAO	3691
5	LIZZZ INITIAL	AAO	2992
5	INTERMEDIATE	AAO	2992
8	LOC FINAL	TREE	2389
9	FINAL STEPDOWN	TREE	2275
10	MA LVL SURFACE	AAO	3074

NM 7 14 21 28 35 42 49

FT 42000 84000 126000 168000 210000 252000 294000

fpojmd | slkils23 (PROD) | 20 Dec 2011 10:24:55 | 1" = 41666.7 feet (MAP)

Airport ID:	KSLK
Apt Name:	ADIRONDACK RGNL
City:	SARANAC LAKE
State:	NY
Proc ID:	ILS or LOC/DME Z RWY 23
Date:	10/25/2011
AMDT:	9

FM 9

No	SEGMENT	OBSTRUCTION	ELEV
3	SLK FEEDER	AAO	3530
3	TRSEA INITIAL	AAO	3530
5	INTERMEDIATE	AAO	2992
	ILS FINAL	ASC	
10	MA HOLDING	AAO	3074

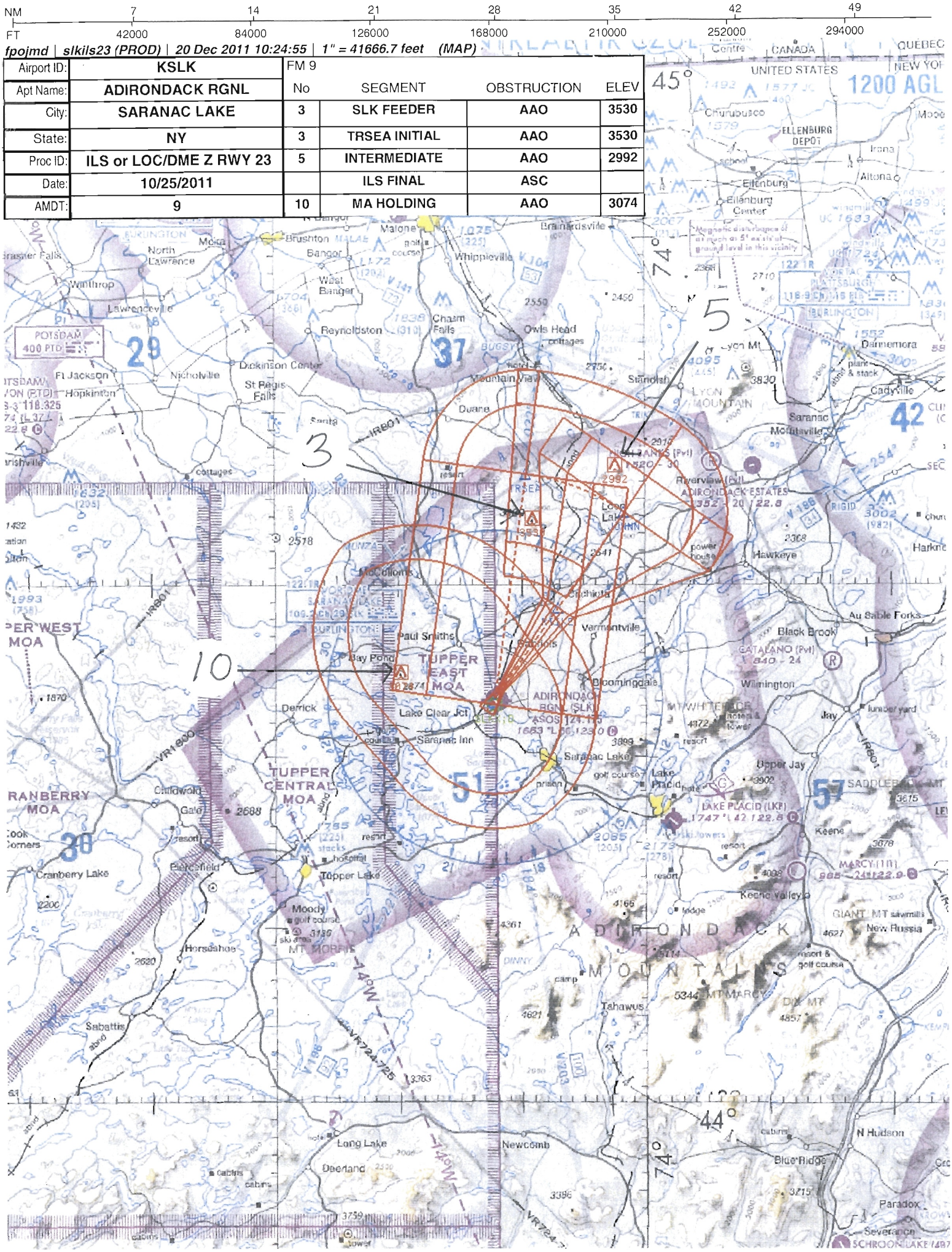

NM 7 14 21 28 35 42 49

FT 42000 84000 126000 168000 210000 252000 294000

fpojmd | slkils23 (PROD) | 29 Jul 2011 09:26:25 | 1" = 41666.7 feet (MAP)

		FM 9			
Airport ID:	**KSLK**	No	SEGMENT	OBSTRUCTION	ELEV
Apt Name:	**ADIRONDACK RGNL**	**H**	**C-I-H**	**AAO**	**3612**
City:	**SARANAC LAKE**				
State:	**NY**				
Proc ID:	**ILS or LOC/DME Z RWY 23**				
Date:	**8/3/2011**				
AMDT:	**9**				

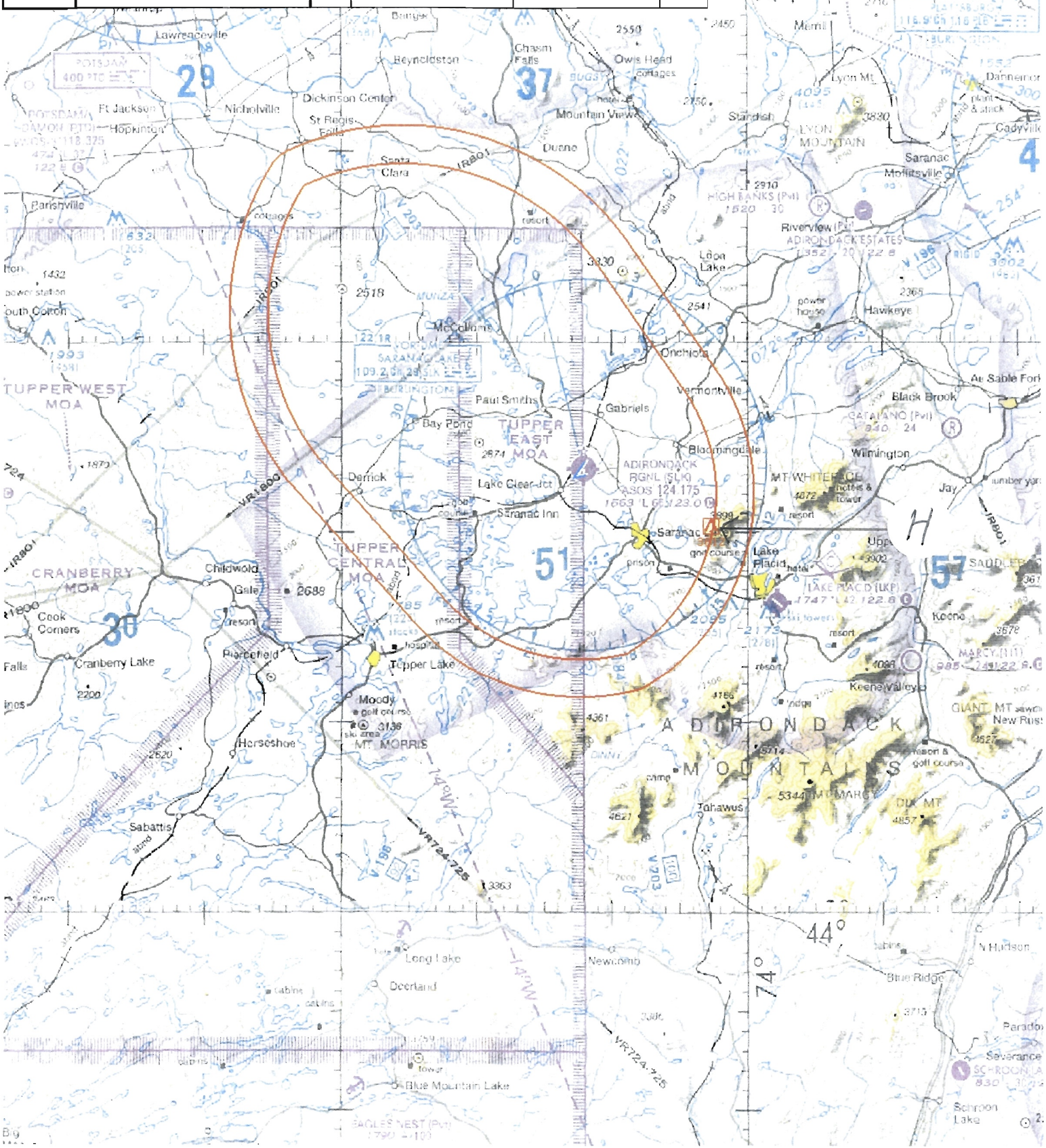

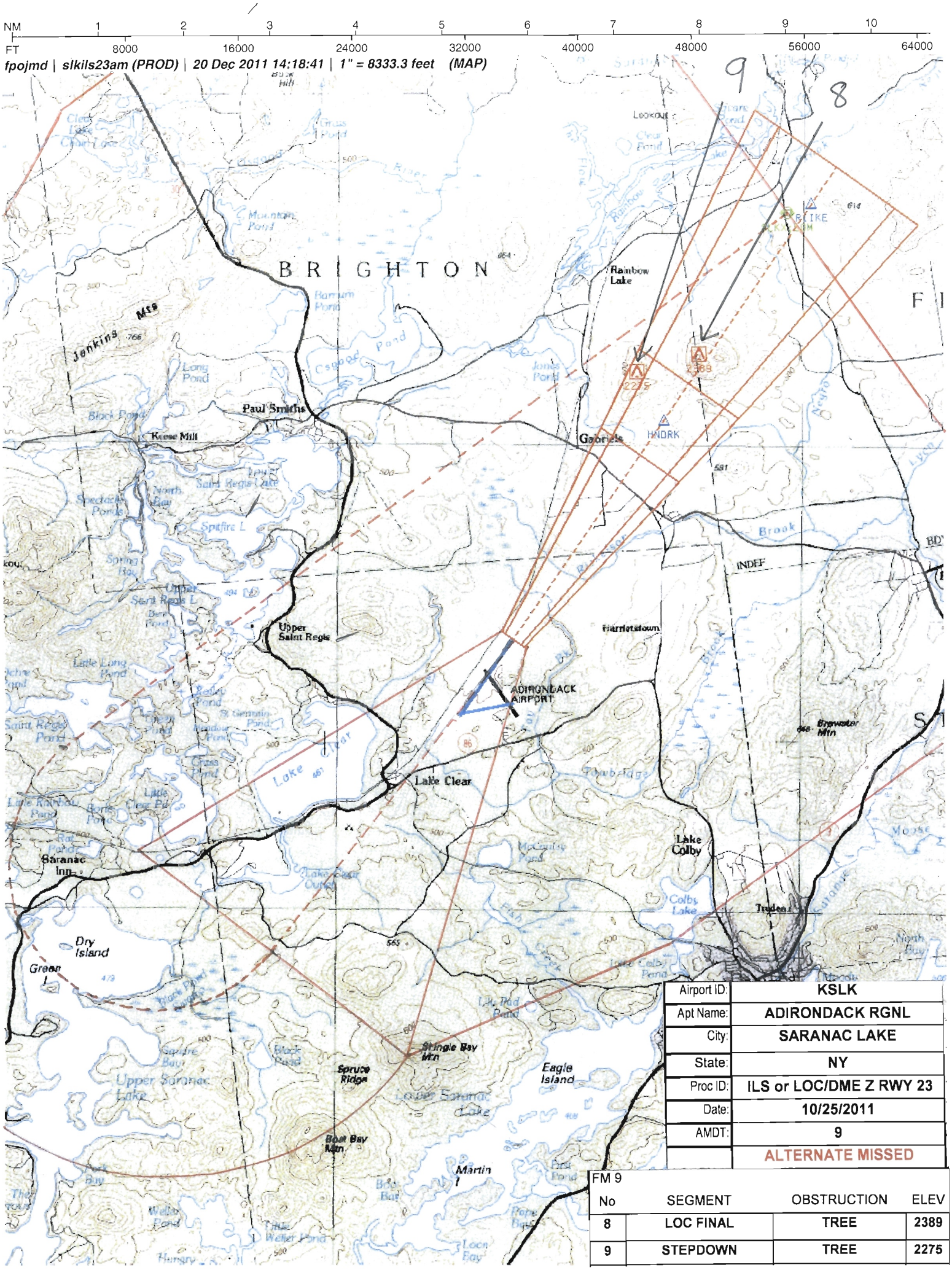
NM 1 2 3 4 5 6 7 8 9 10
FT 8000 16000 24000 32000 40000 48000 56000 64000
fpojmd | slkils23am (PROD) | 20 Dec 2011 14:18:41 | 1" = 8333.3 feet (MAP)
9 8
BRIGHTON
Rainbow Lake
Paul Smiths
Keese Mill
Gabriels
HNDRK
INDEF
Upper Saint Regis
Harrietstown
ADIRONDACK AIRPORT
Lake Clear
Saranac Inn
Lake Colby
Tupper Lake
Dry Island
Green I
Stingle Bay Mtn
Spruce Ridge
Eagle Island
Upper Saranac Lake
Boat Bay Mtn
Martin I
Brewster Mtn
Jenkins Mtn
Airport ID: KSLK
Apt Name: ADIRONDACK RGNL
City: SARANAC LAKE
State: NY
Proc ID: ILS or LOC/DME Z RWY 23
Date: 10/25/2011
AMDT: 9
ALTERNATE MISSED
FM 9
No SEGMENT OBSTRUCTION ELEV
8 LOC FINAL TREE 2389
9 STEPDOWN TREE 2275

NM 7 14 21 28 35 42 49

FT 42000 84000 126000 168000 210000 252000 294000

fpojmd | slkils23am (PROD) | 21 Dec 2011 08:20:52 | 1" = 41666.7 feet (MAP)

Airport ID:	KSLK
Apt Name:	ADIRONDACK RGNL
City:	SARANAC LAKE
State:	NY
Proc ID:	ILS or LOC/DME Z RWY 23
Date:	10/25/2011
AMDT:	9
	ALTERNATE MISSED

FM 9
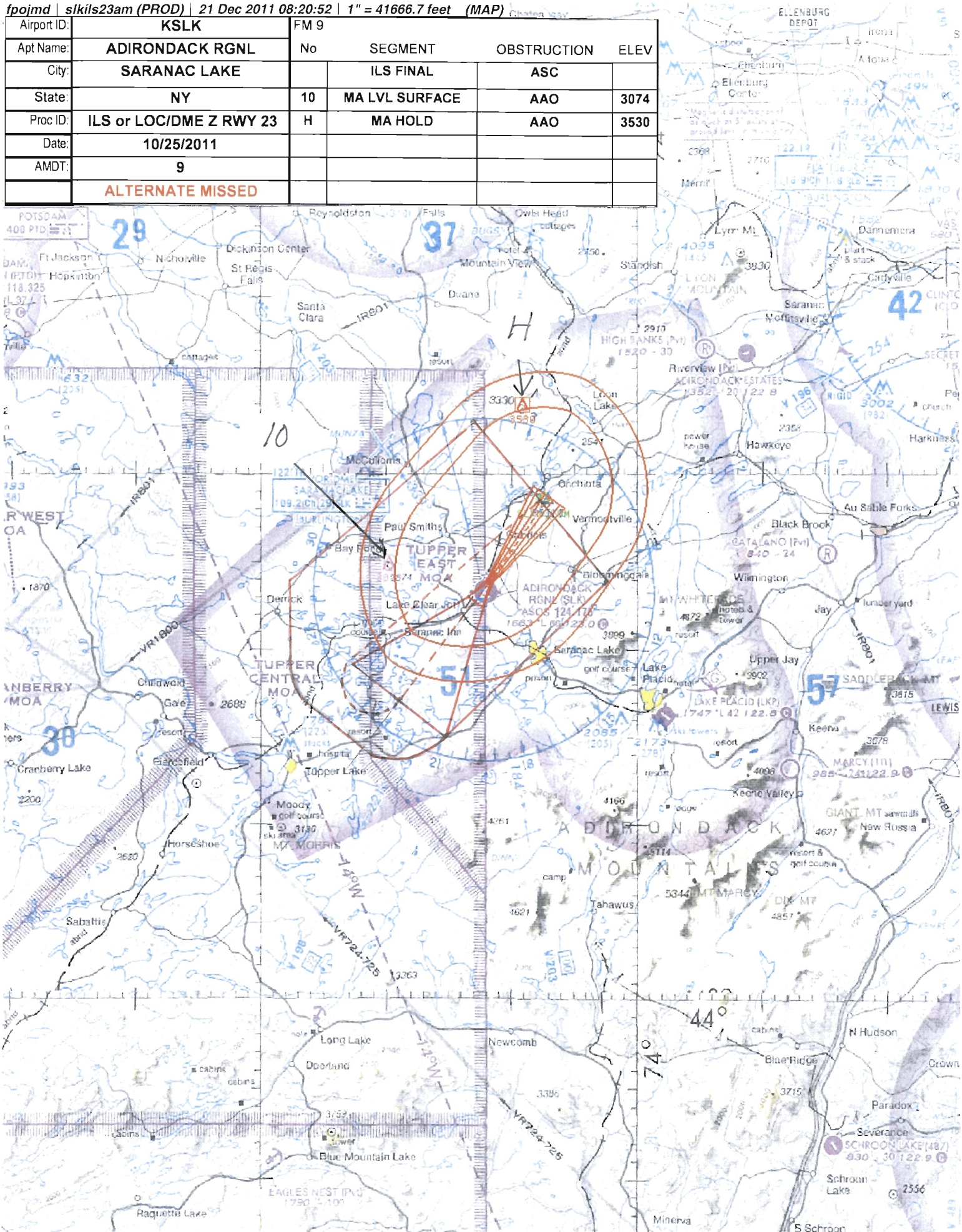
No	SEGMENT	OBSTRUCTION	ELEV
	ILS FINAL	ASC	
10	MA LVL SURFACE	AAO	3074
H	MA HOLD	AAO	3530