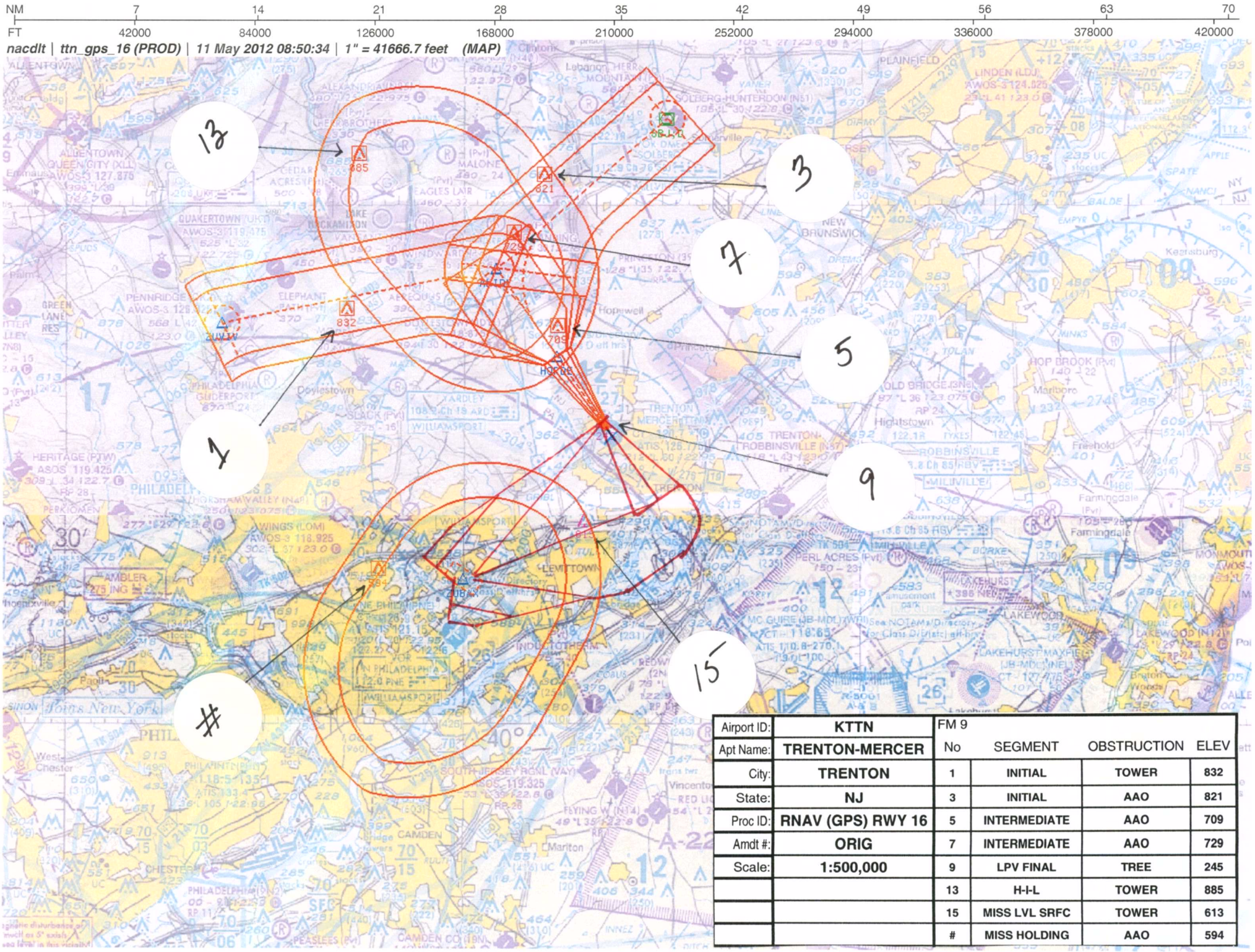

Airport ID:	KTTN	FM 9			
Apt Name:	TRENTON-MERCER	No	SEGMENT	OBSTRUCTION	ELEV
City:	TRENTON	1	INITIAL	TOWER	832
State:	NJ	3	INITIAL	AAO	821
Proc ID:	RNAV (GPS) RWY 16	5	INTERMEDIATE	AAO	709
Amdt #:	ORIG	7	INTERMEDIATE	AAO	729
Scale:	1:500,000	9	LPV FINAL	TREE	245
		13	H-I-L	TOWER	885
		15	MISS LVL SRFC	TOWER	613
		#	MISS HOLDING	AAO	594

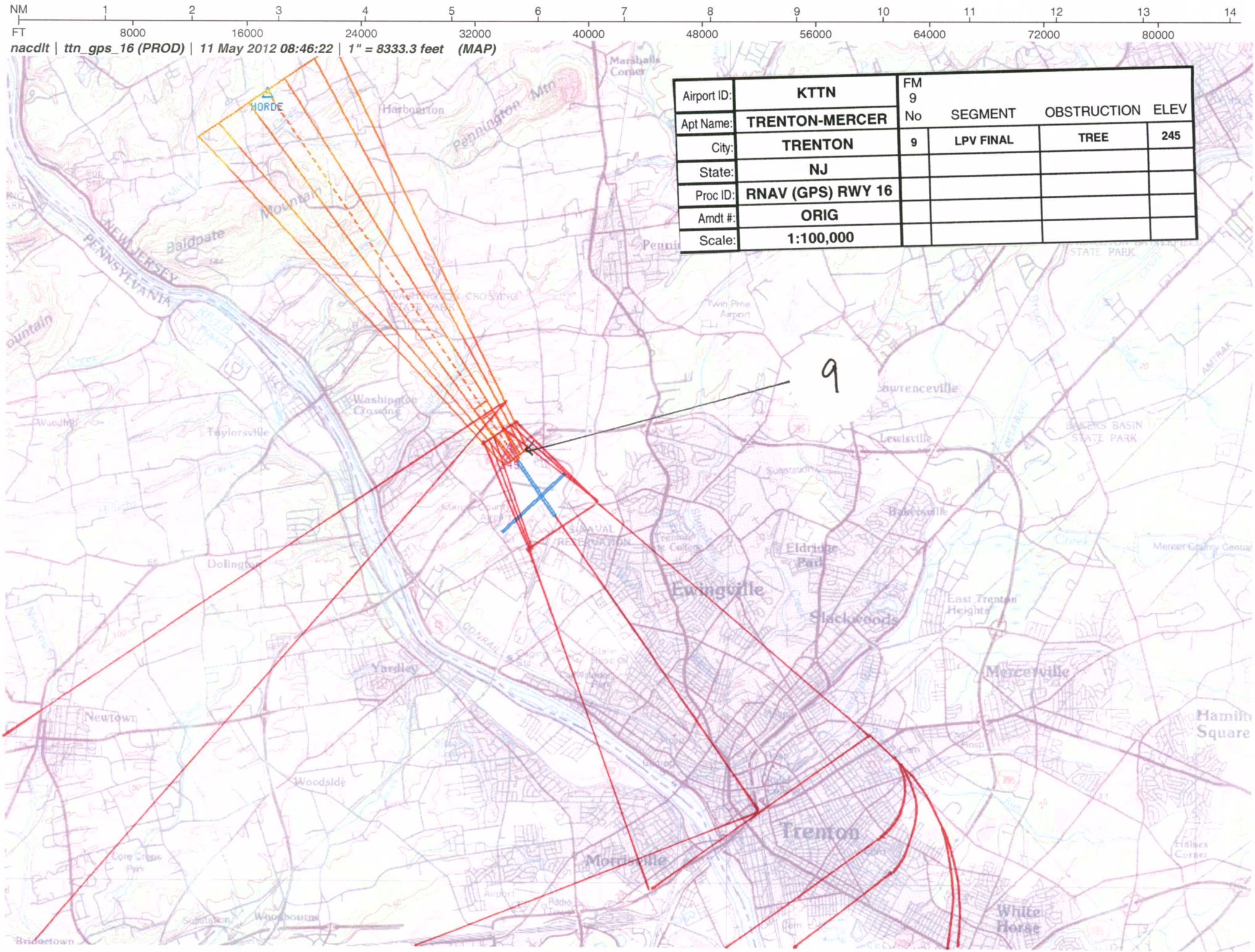

Airport ID:	KTTN	FM 9 No	SEGMENT	OBSTRUCTION	ELEV
Apt Name:	TRENTON-MERCER				
City:	TRENTON	9	LPV FINAL	TREE	245
State:	NJ				
Proc ID:	RNAV (GPS) RWY 16				
Amdt #:	ORIG				
Scale:	1:100,000				

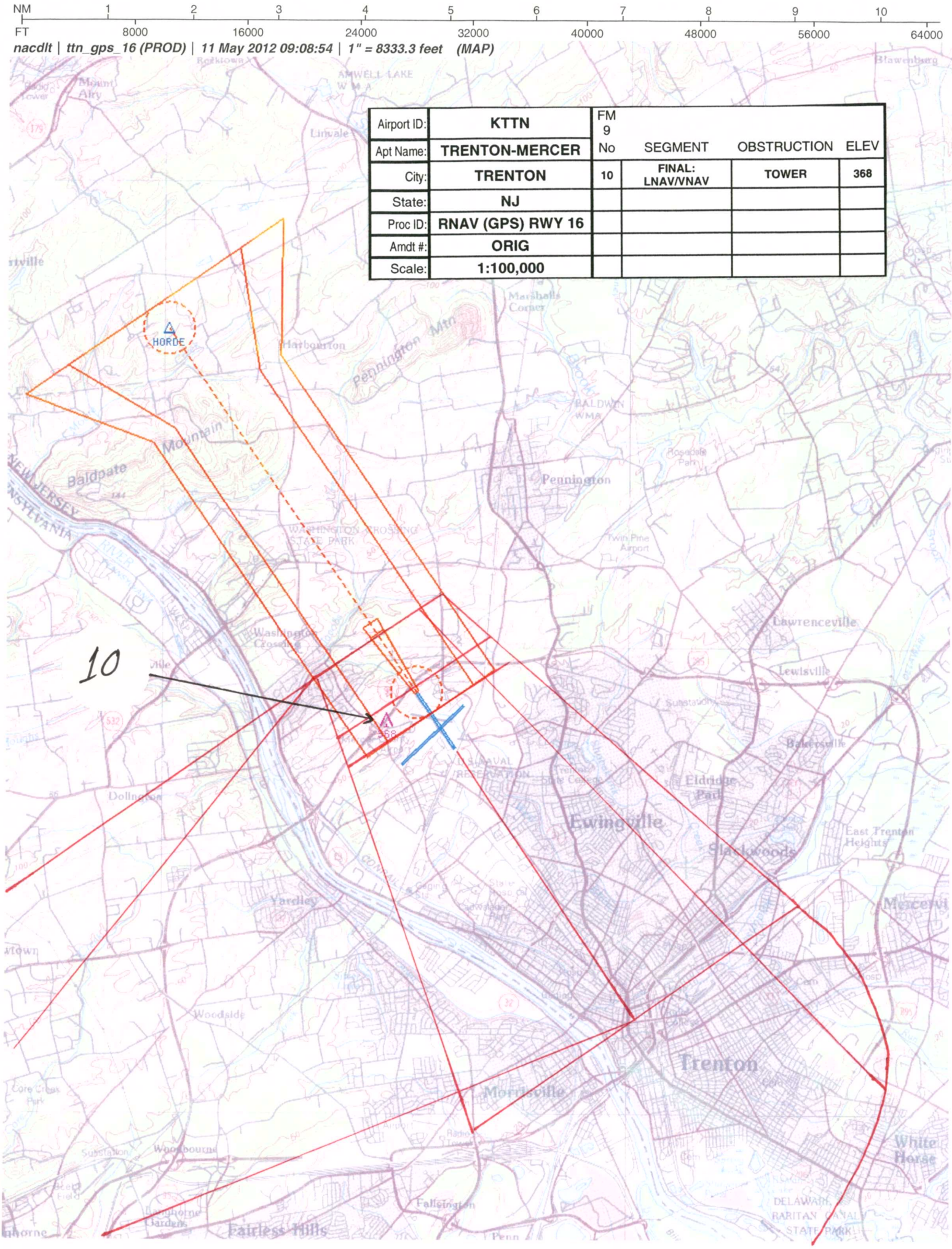

Airport ID:	KTTN	FM 9 No	SEGMENT	OBSTRUCTION	ELEV
Apt Name:	TRENTON-MERCER				
City:	TRENTON	10	FINAL: LNAV/VNAV	TOWER	368
State:	NJ				
Proc ID:	RNAV (GPS) RWY 16				
Amdt #:	ORIG				
Scale:	1:100,000				

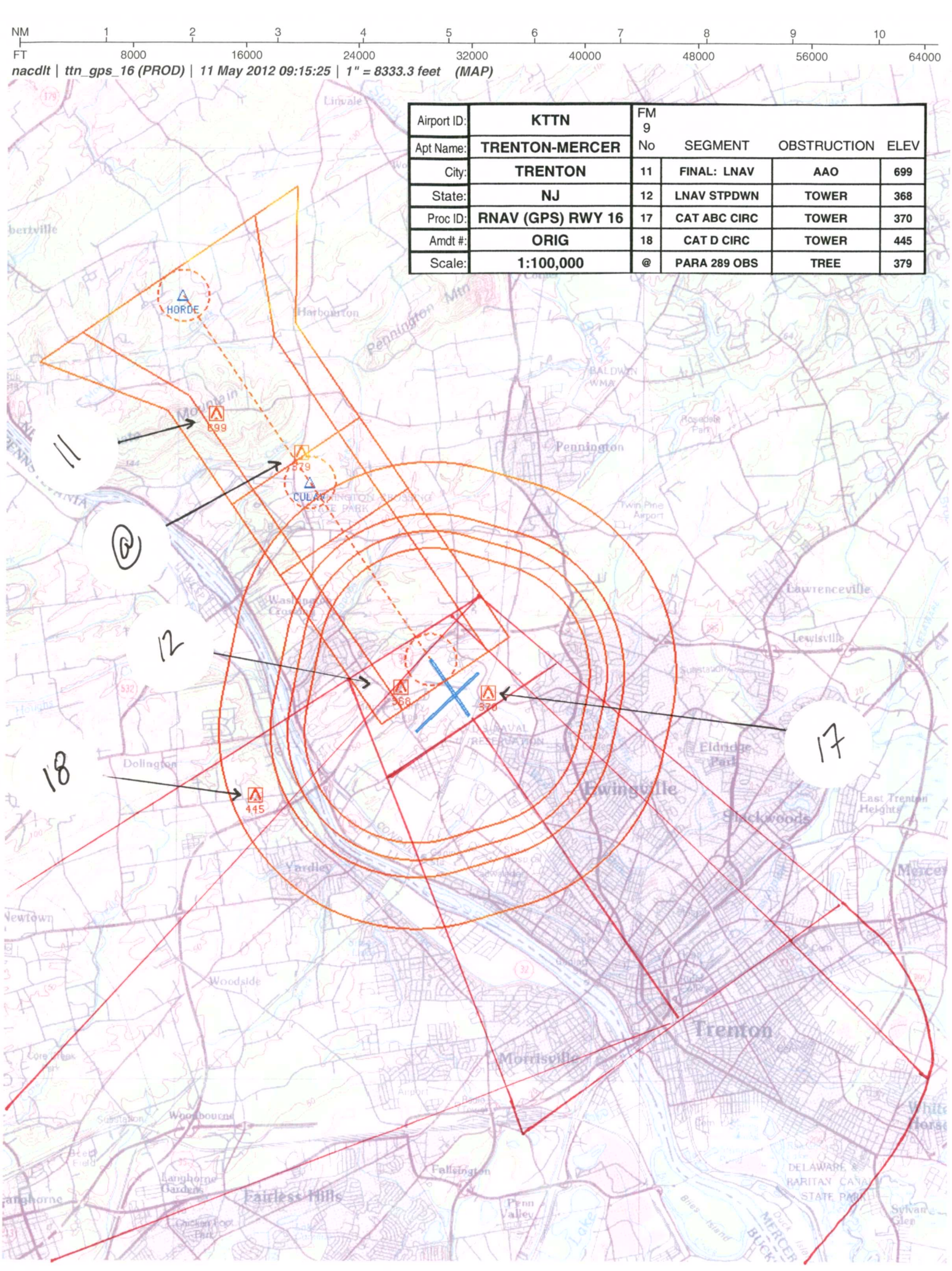

Airport ID:	KTTN	FM 9 No	SEGMENT	OBSTRUCTION	ELEV
Apt Name:	TRENTON-MERCER				
City:	TRENTON	11	FINAL: LNAV	AAO	699
State:	NJ	12	LNAV STPDWN	TOWER	368
Proc ID:	RNAV (GPS) RWY 16	17	CAT ABC CIRC	TOWER	370
Amdt #:	ORIG	18	CAT D CIRC	TOWER	445
Scale:	1:100,000	@	PARA 289 OBS	TREE	379