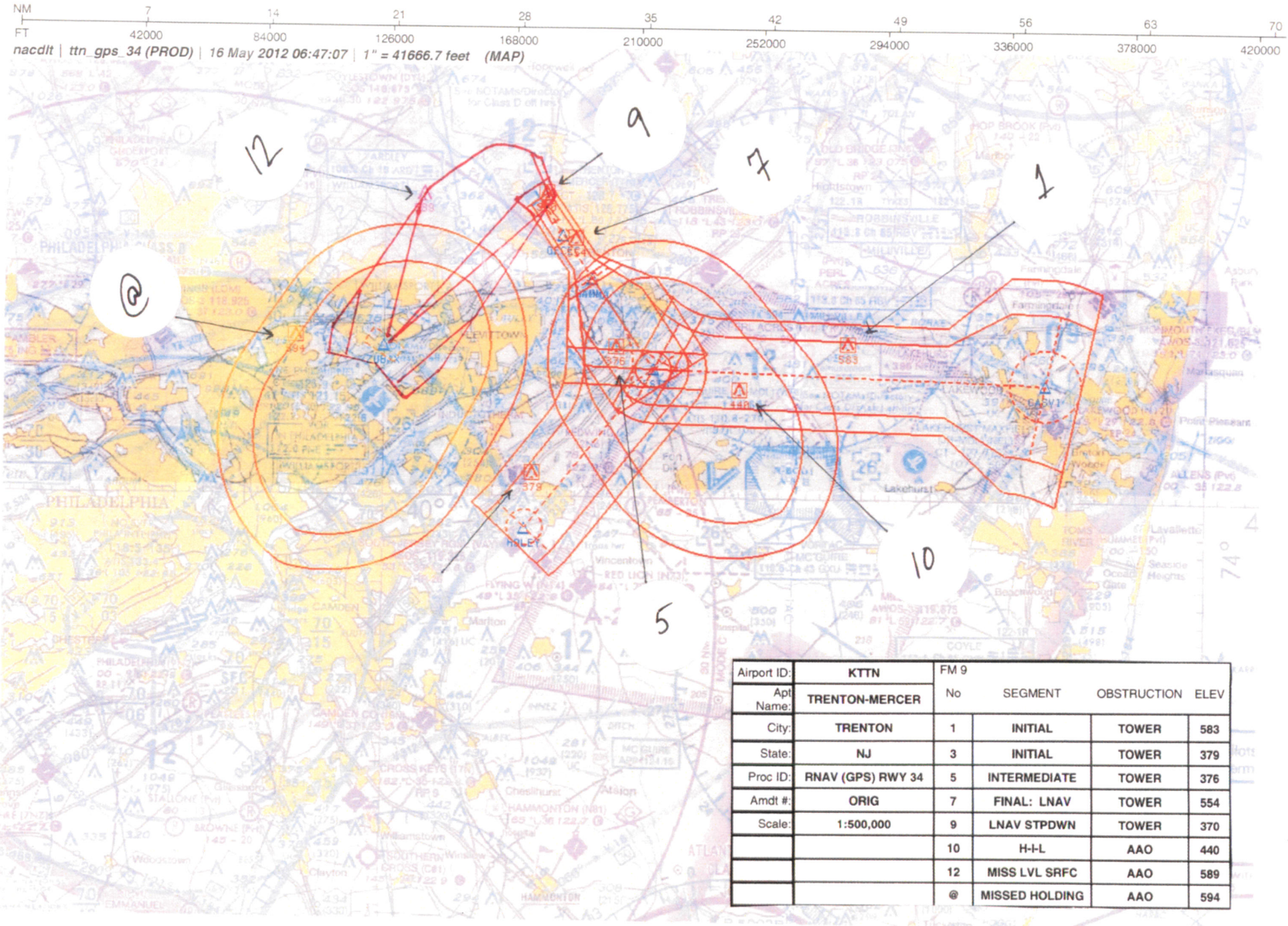

Airport ID:	KTTN	FM 9			
Apt Name:	TRENTON-MERCER	No	SEGMENT	OBSTRUCTION	ELEV
City:	TRENTON	1	INITIAL	TOWER	583
State:	NJ	3	INITIAL	TOWER	379
Proc ID:	RNAV (GPS) RWY 34	5	INTERMEDIATE	TOWER	376
Amdt #:	ORIG	7	FINAL: LNAV	TOWER	554
Scale:	1:500,000	9	LNAV STPDWN	TOWER	370
		10	H-I-L	AAO	440
		12	MISS LVL SRFC	AAO	589
		@	MISSED HOLDING	AAO	594

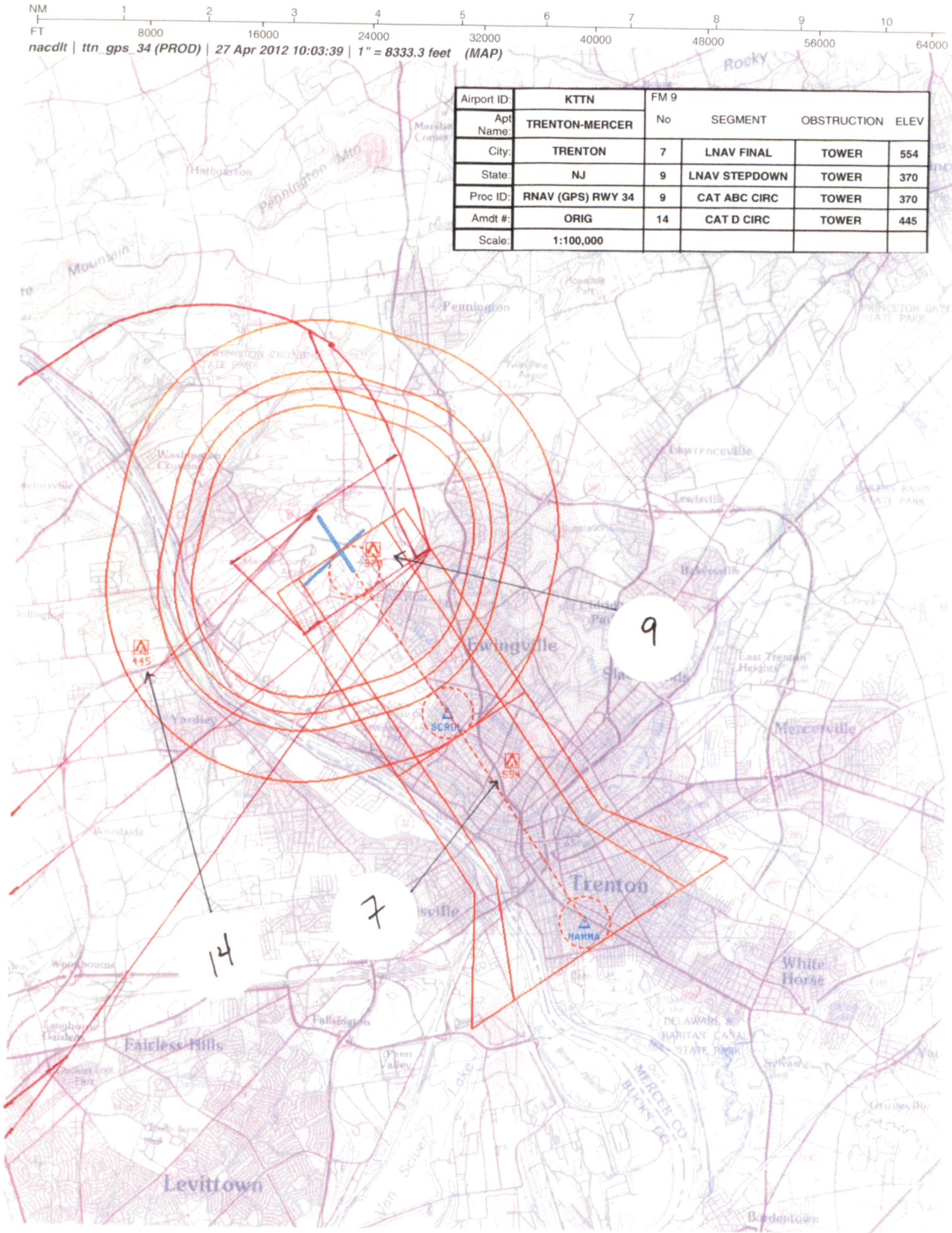

Airport ID:	KTTN	FM 9			
Apt Name:	TRENTON-MERCER	No	SEGMENT	OBSTRUCTION	ELEV
City:	TRENTON	7	LNAV FINAL	TOWER	554
State:	NJ	9	LNAV STEPDOWN	TOWER	370
Proc ID:	RNAV (GPS) RWY 34	9	CAT ABC CIRC	TOWER	370
Amdt #:	ORIG	14	CAT D CIRC	TOWER	445
Scale:	1:100,000				

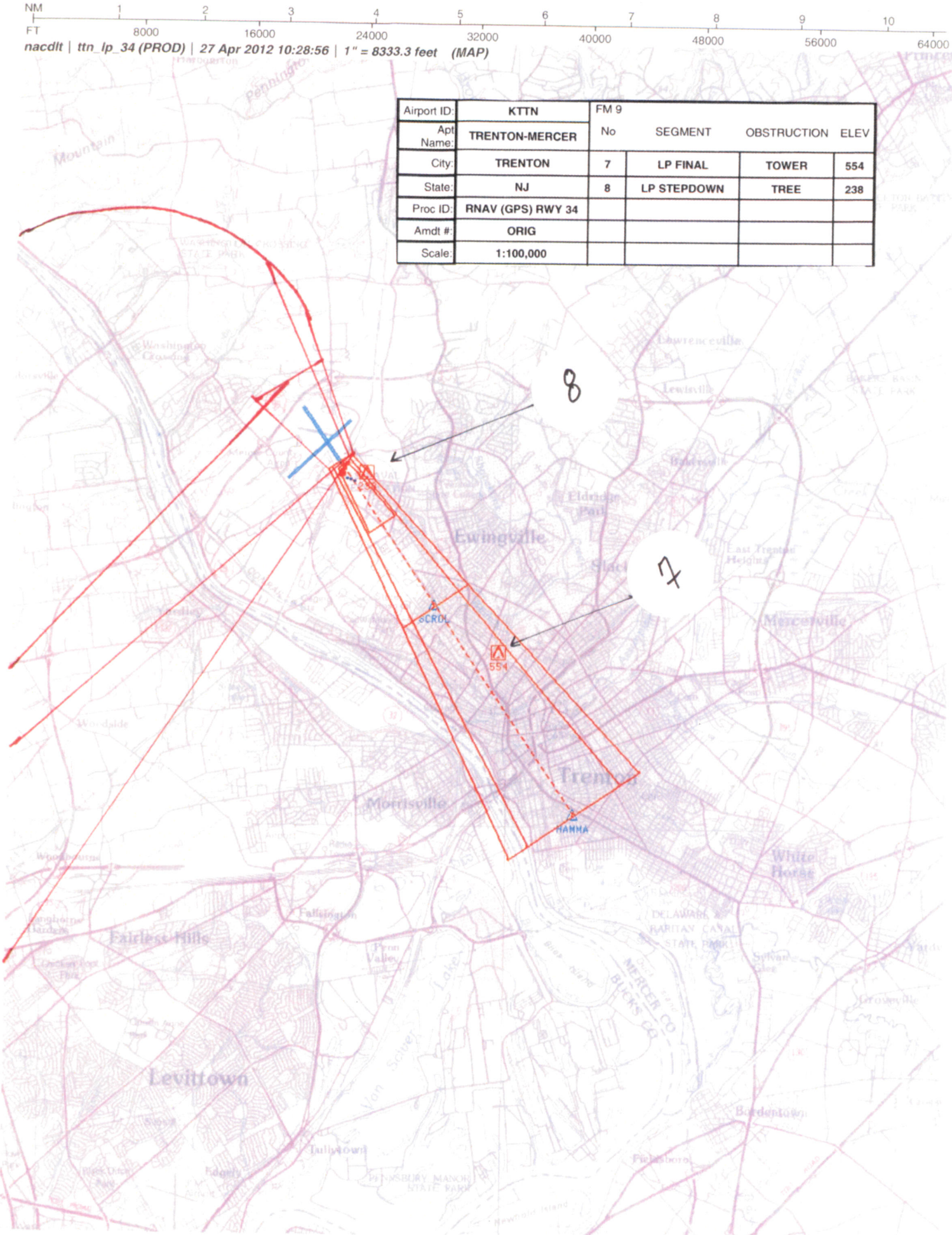
NM 1 2 3 4 5 6 7 8 9 10
FT 8000 16000 24000 32000 40000 48000 56000 64000
nacdlt | ttn_lp_34 (PROD) | 27 Apr 2012 10:28:56 | 1" = 8333.3 feet (MAP)
Airport ID: KTTN
Apt Name: TRENTON-MERCER
City: TRENTON
State: NJ
Proc ID: RNAV (GPS) RWY 34
Amdt #: ORIG
Scale: 1:100,000
FM 9
No SEGMENT OBSTRUCTION ELEV
7 LP FINAL TOWER 554
8 LP STEPDOWN TREE 238
8
7
SCROL
554
HAMMA
Ewingville
Trenton
Morrisville
Levittown
Fairless Hills