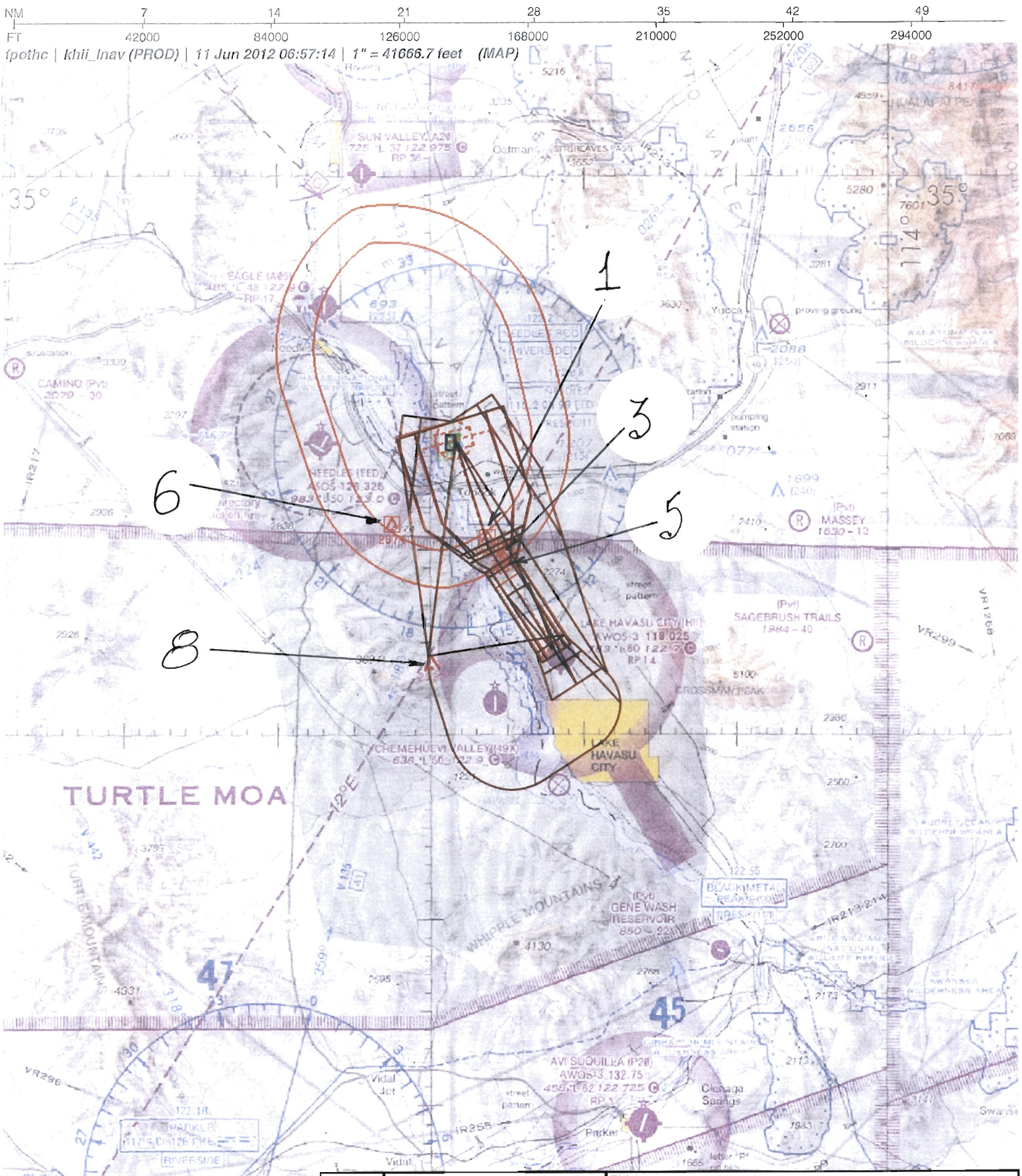

Airport ID:	KHII
Apt Name:	LAKE HAVASU CITY
City:	LAKE HAVASU CITY
State:	AZ
Scale:	1:500,000
Proc ID:	RNAV (GPS) RWY 14
Amdt #:	ORIG

FM 9

No	SEGMENT	OBSTRUCTION	ELEV
1	INTERMED: EED VORTAC	AAO	1782
3	FINAL: LNAV	AAO	2274
5	FINAL LNAV: SD	AAO	2052
6	HOLD-IN-LIEU/ MISSED APP HOLD	AAO	2874
8	MISSED APP	AAO	2937

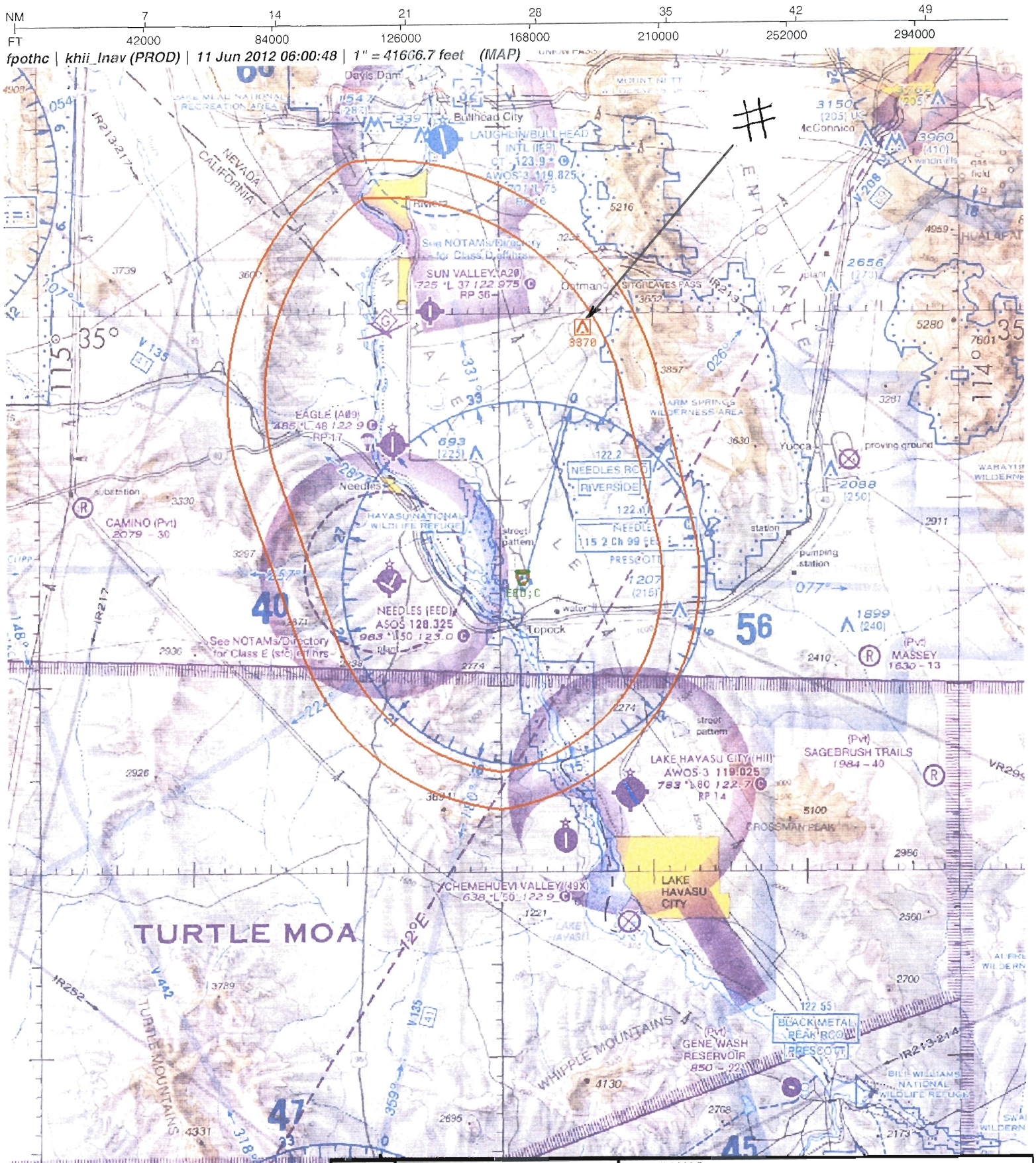

Airport ID:	KHII
Apt Name:	LAKE HAVASU CITY
City:	LAKE HAVASU CITY
State:	AZ
Scale:	1:100,000
Proc ID:	RNAV (GPS) RWY 14
Amdt #:	ORIG
C-I-H	

FM 9 (LNAV)

No	SEGMENT	OBSTRUCTION	ELEV
#	C-I-H	AAO	3370

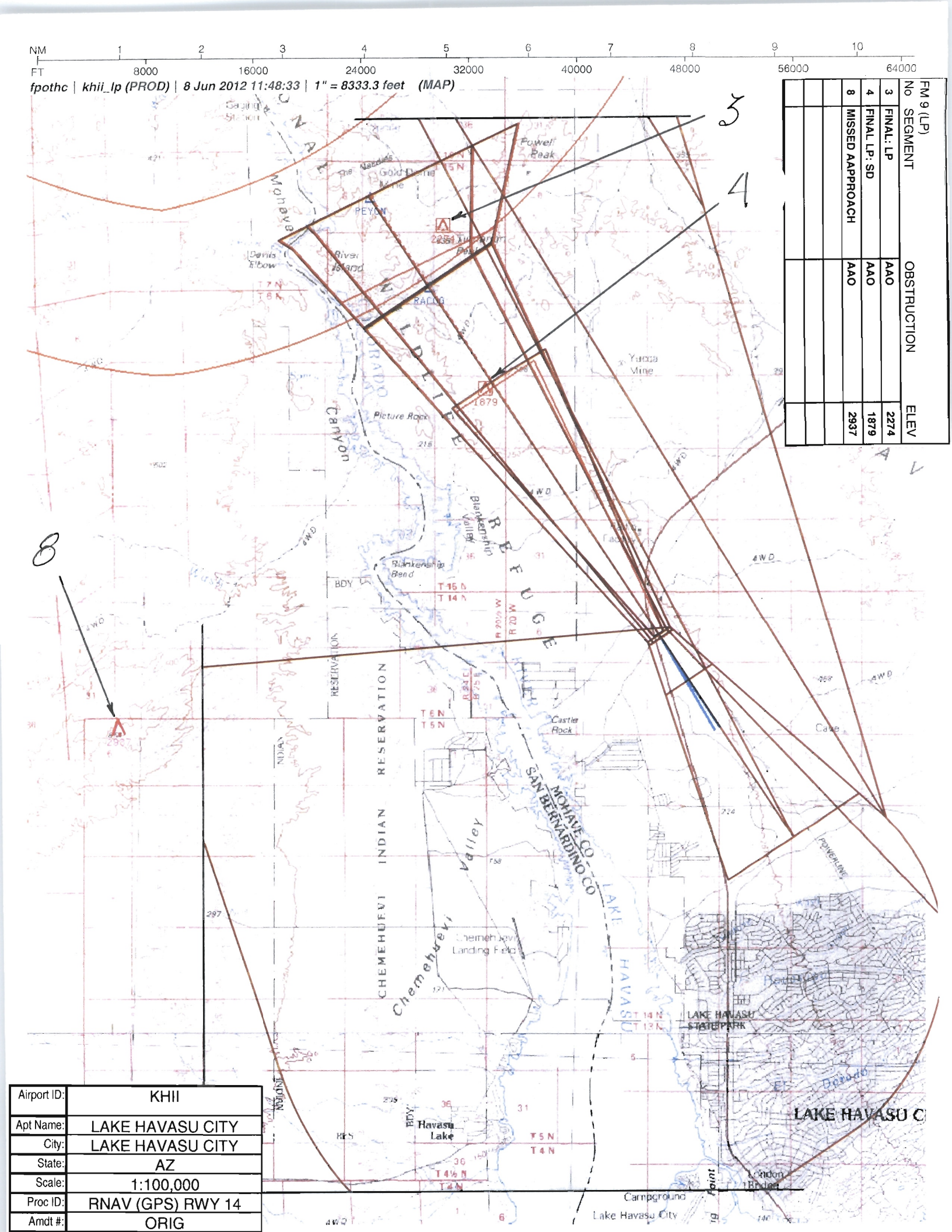

FM 9 (LP) No	SEGMENT	OBSTRUCTION	ELEV
3	FINAL: LP	AAO	2274
4	FINAL LP: SD	AAO	1879
8	MISSED AAPPROACH	AAO	2937

Airport ID:	KHII
Apt Name:	LAKE HAVASU CITY
City:	LAKE HAVASU CITY
State:	AZ
Scale:	1:100,000
Proc ID:	RNAV (GPS) RWY 14
Amdt #:	ORIG

port ID:	KHII
t Name:	LAKE HAVASU CITY
City:	LAKE HAVASU CITY
State:	AZ
Scale:	1:100,000
Proc ID:	RNAV (GPS) RWY 14
Amdt #:	ORIG

IAV

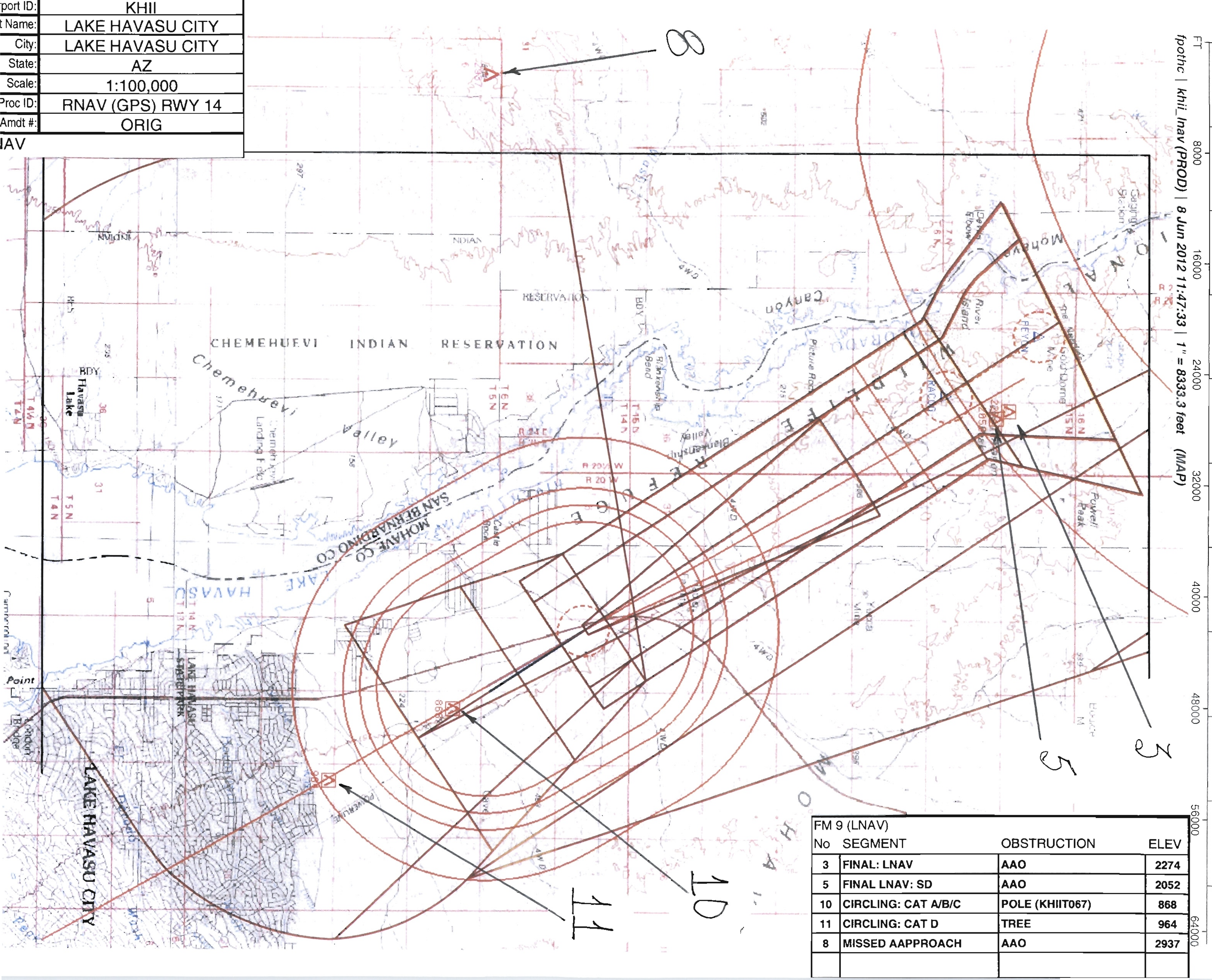

fpothc | khii_lnav (PROD) | 8 Jun 2012 11:47:33 | 1" = 8333.3 feet (MAP)

FM 9 (LNAV)

No	SEGMENT	OBSTRUCTION	ELEV
3	FINAL: LNAV	AAO	2274
5	FINAL LNAV: SD	AAO	2052
10	CIRCLING: CAT A/B/C	POLE (KHIIT067)	868
11	CIRCLING: CAT D	TREE	964
8	MISSED AAPPROACH	AAO	2937