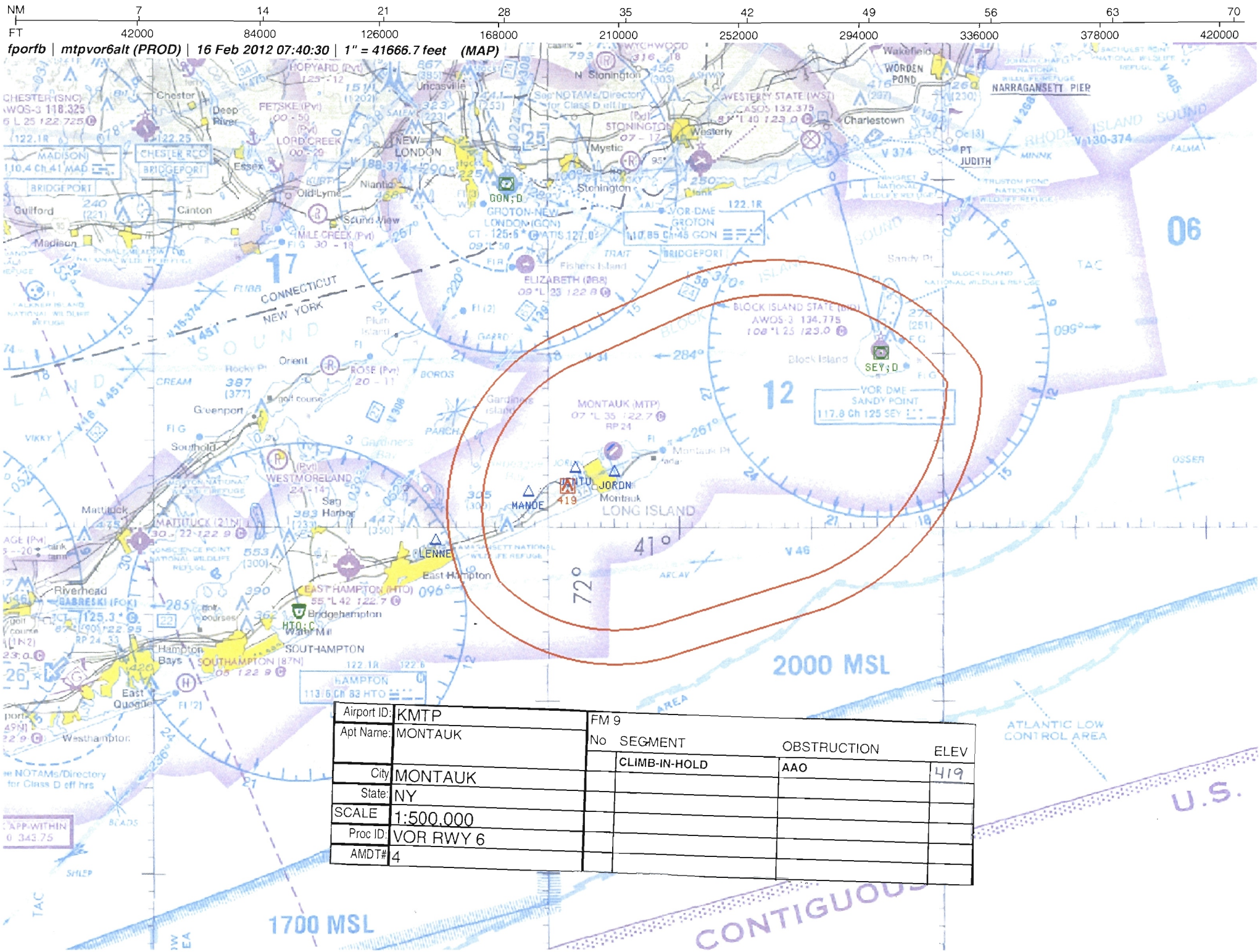

		FM 9			
Airport ID:	KMTP	No	SEGMENT	OBSTRUCTION	ELEV
Apt Name:	MONTAUK		CLIMB-IN-HOLD	AAO	419
City:	MONTAUK				
State:	NY				
SCALE	1:500,000				
Proc ID:	VOR RWY 6				
AMDT#	4				

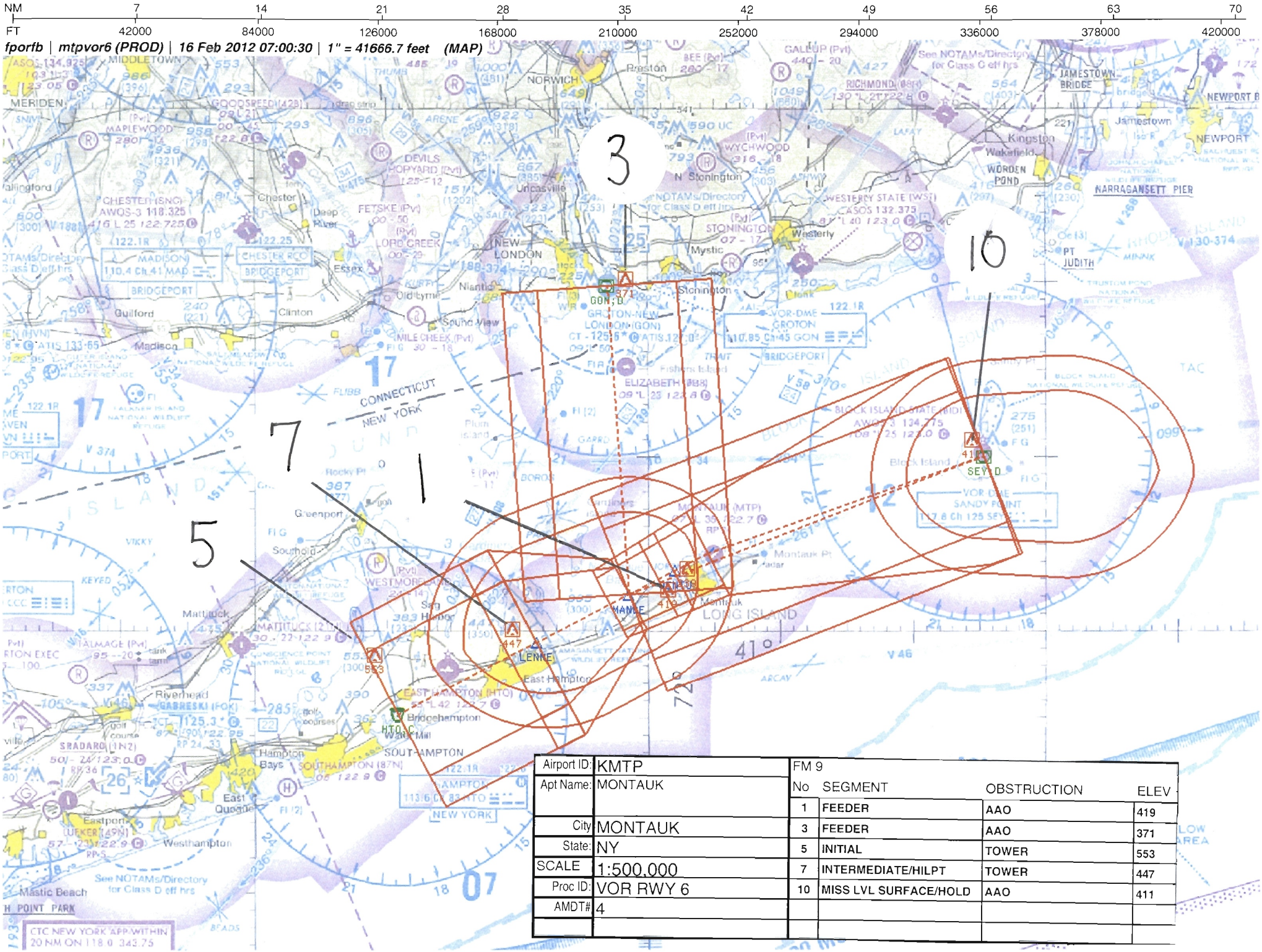
NM 7 14 21 28 35 42 49 56 63 70
FT 42000 84000 126000 168000 210000 252000 294000 336000 378000 420000
fporfb | mtpvor6 (PROD) | 16 Feb 2012 07:00:30 | 1" = 41666.7 feet (MAP)
3
10
7
1
5
Airport ID: KMTP
Apt Name: MONTAUK
City: MONTAUK
State: NY
SCALE 1:500,000
Proc ID: VOR RWY 6
AMDT# 4
FM 9
No SEGMENT OBSTRUCTION ELEV
1 FEEDER AAO 419
3 FEEDER AAO 371
5 INITIAL TOWER 553
7 INTERMEDIATE/HILPT TOWER 447
10 MISS LVL SURFACE/HOLD AAO 411

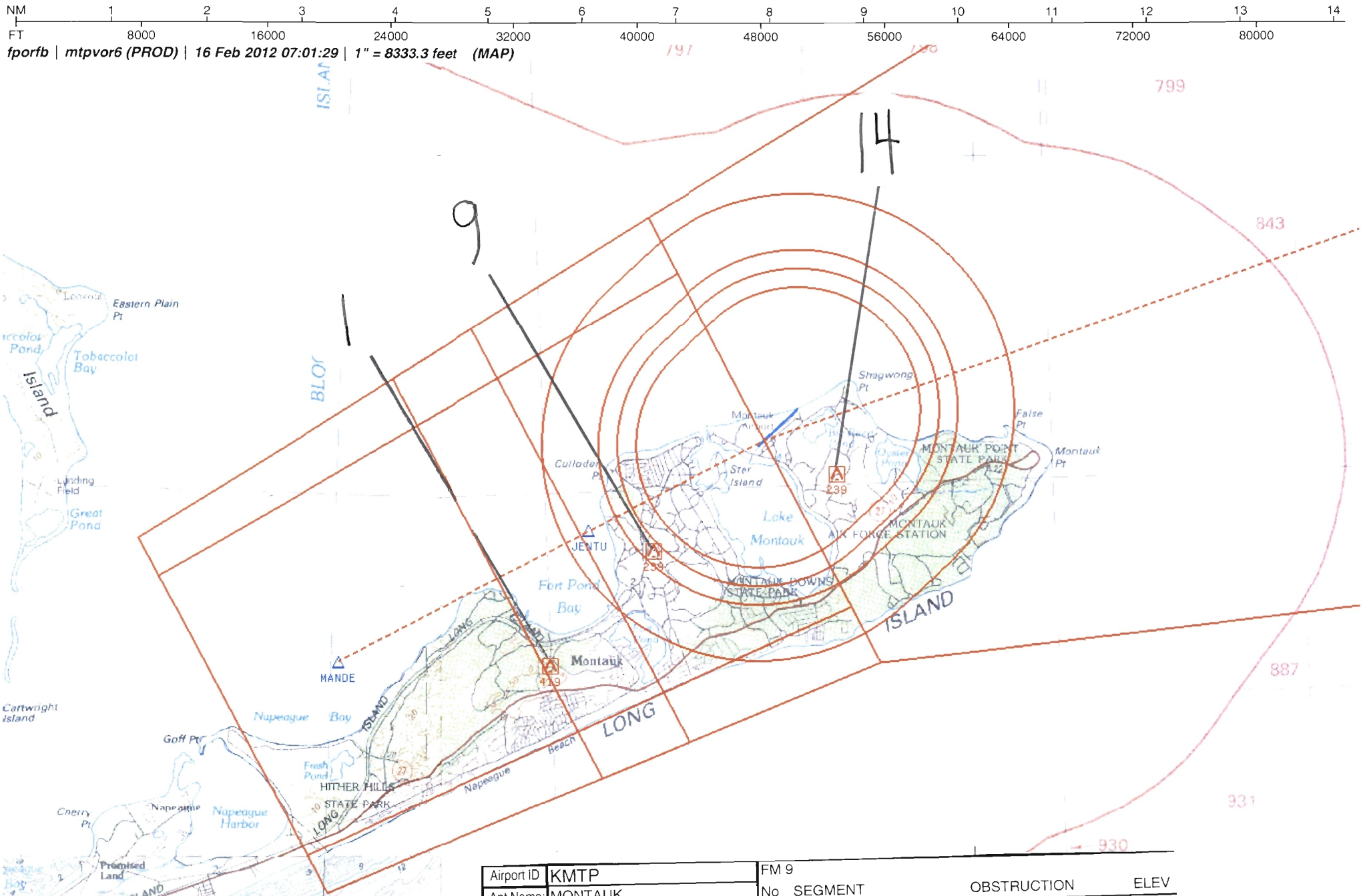

Airport ID	KMTP
Apt Name:	MONTAUK
City:	MONTAUK
State:	NY
Scale:	1:100,000
Proc ID:	VOR RWY 6
Amdt #:	4

FM 9

No	SEGMENT	OBSTRUCTION	ELEV
1	FINAL	AAO	419
9	FINAL STEPDOWN	LIGHTHOUSE	239
14	CIRCLING CATS A/B	TREE	239
9	CIRCLING CATS C/D	LIGHTHOUSE	239

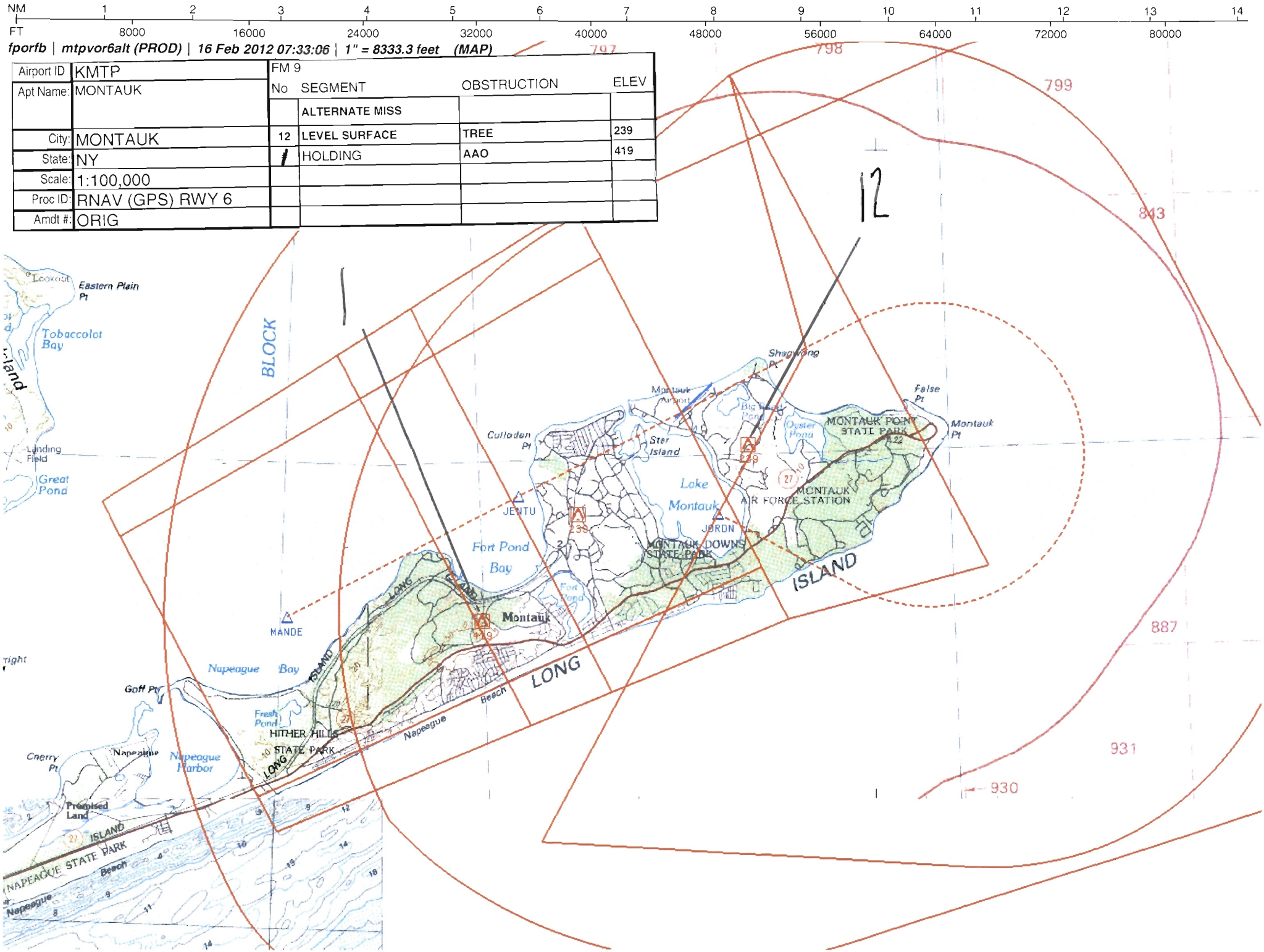
NM 1 2 3 4 5 6 7 8 9 10 11 12 13 14
FT 8000 16000 24000 32000 40000 48000 56000 64000 72000 80000
fporfb | mtpvor6alt (PROD) | 16 Feb 2012 07:33:06 | 1" = 8333.3 feet (MAP)
Airport ID KMTP
Apt Name: MONTAUK
City: MONTAUK
State: NY
Scale: 1:100,000
Proc ID: RNAV (GPS) RWY 6
Amdt #: ORIG
FM 9
No SEGMENT OBSTRUCTION ELEV
ALTERNATE MISS
12 LEVEL SURFACE TREE 239
1 HOLDING AAO 419
797
798
799
843
887
931
930
12
1
BLOCK
Eastern Plain Pt
Tobaccolot Bay
Landing Field
Great Pond
Culloden Pt
Ster Island
Montauk Airport
Shagwong Pt
False Pt
Montauk Pt
MONTAUK POINT STATE PARK
Oyster Pond
Lake Montauk
MONTAUK AIR FORCE STATION
JENTU
JORDN
MONTAUK DOWNS STATE PARK
Fort Pond Bay
Fort Pond
Montauk
MANDE
Napeague Bay
Goff Pt
Fresh Pond
HITHER HILLS STATE PARK
Napeague Harbor
Cherry Pt
Napeague
Promised Land
NAPEAGUE STATE PARK
Napeague Beach
LONG ISLAND
239
419