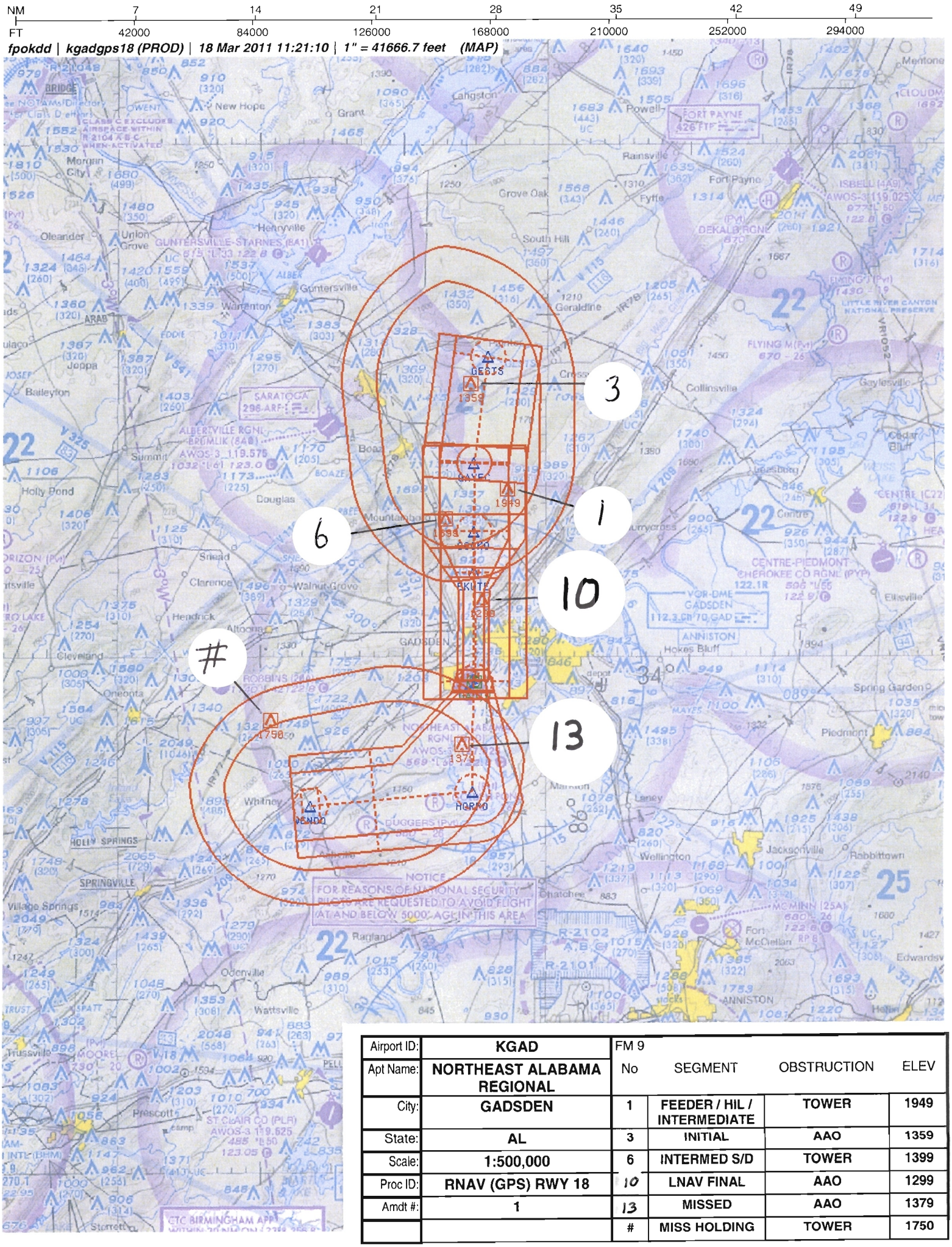

Airport ID:	KGAD	FM 9			
Apt Name:	NORTHEAST ALABAMA REGIONAL	No	SEGMENT	OBSTRUCTION	ELEV
City:	GADSDEN	1	FEEDER / HIL / INTERMEDIATE	TOWER	1949
State:	AL	3	INITIAL	AAO	1359
Scale:	1:500,000	6	INTERMED S/D	TOWER	1399
Proc ID:	RNAV (GPS) RWY 18	10	LNAV FINAL	AAO	1299
Amdt #:	1	13	MISSED	AAO	1379
		#	MISS HOLDING	TOWER	1750

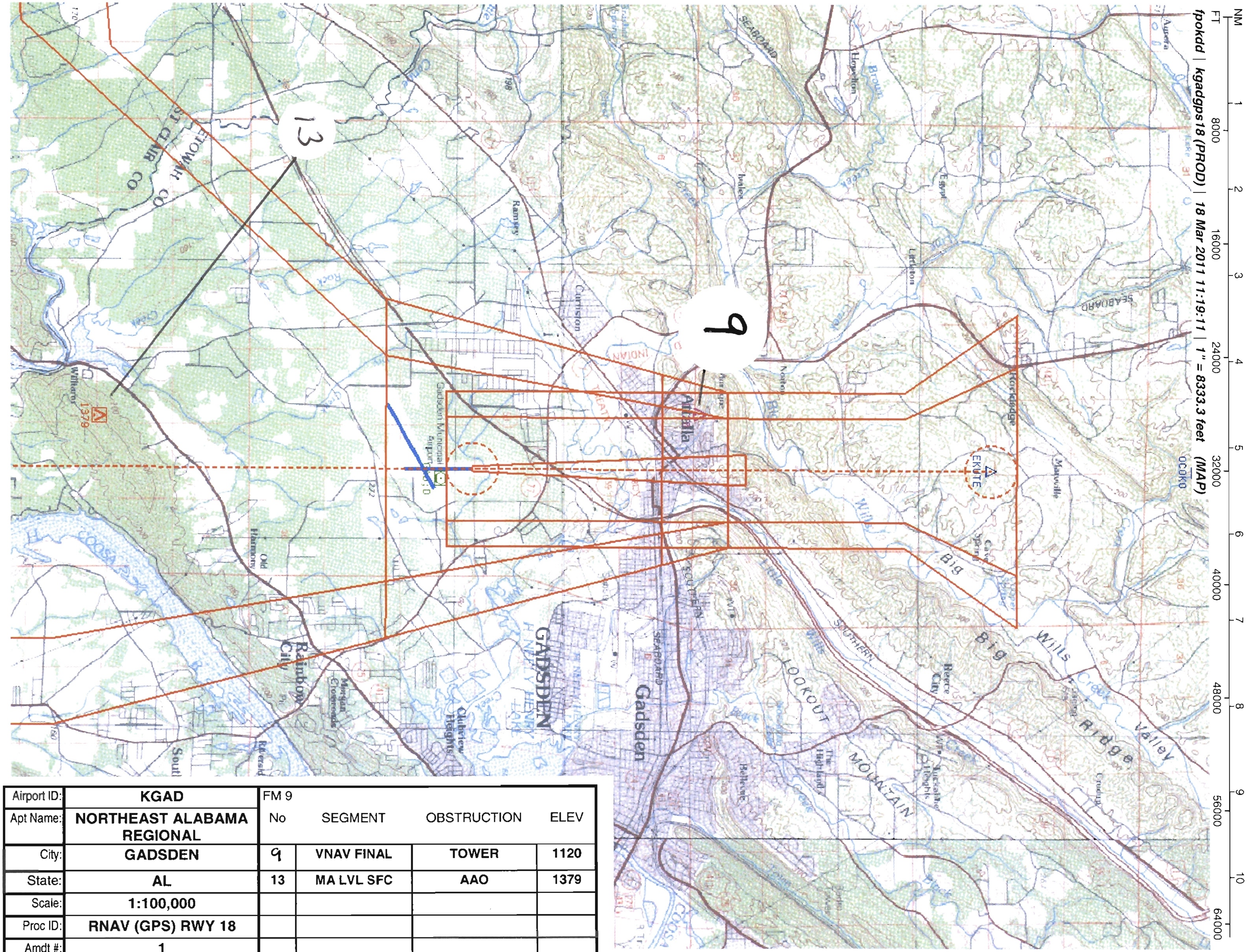

Airport ID:	KGAD	FM 9			
Apt Name:	NORTHEAST ALABAMA REGIONAL	No	SEGMENT	OBSTRUCTION	ELEV
City:	GADSDEN	9	VNAV FINAL	TOWER	1120
State:	AL	13	MA LVL SFC	AAO	1379
Scale:	1:100,000				
Proc ID:	RNAV (GPS) RWY 18				
Amdt #:	1				

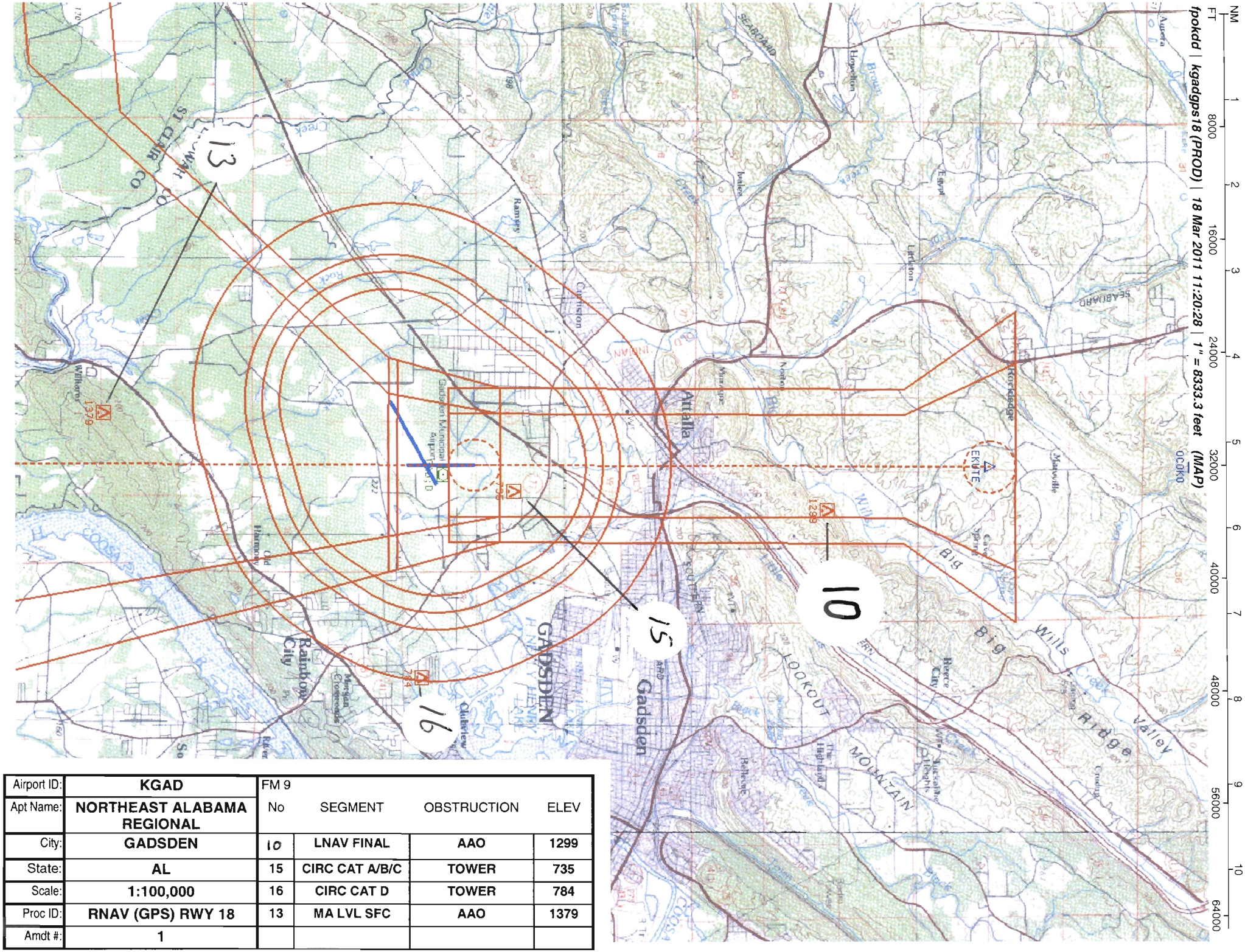

Airport ID:	KGAD	FM 9			
Apt Name:	NORTHEAST ALABAMA REGIONAL	No	SEGMENT	OBSTRUCTION	ELEV
City:	GADSDEN	10	LNAV FINAL	AAO	1299
State:	AL	15	CIRC CAT A/B/C	TOWER	735
Scale:	1:100,000	16	CIRC CAT D	TOWER	784
Proc ID:	RNAV (GPS) RWY 18	13	MA LVL SFC	AAO	1379
Amdt #:	1				

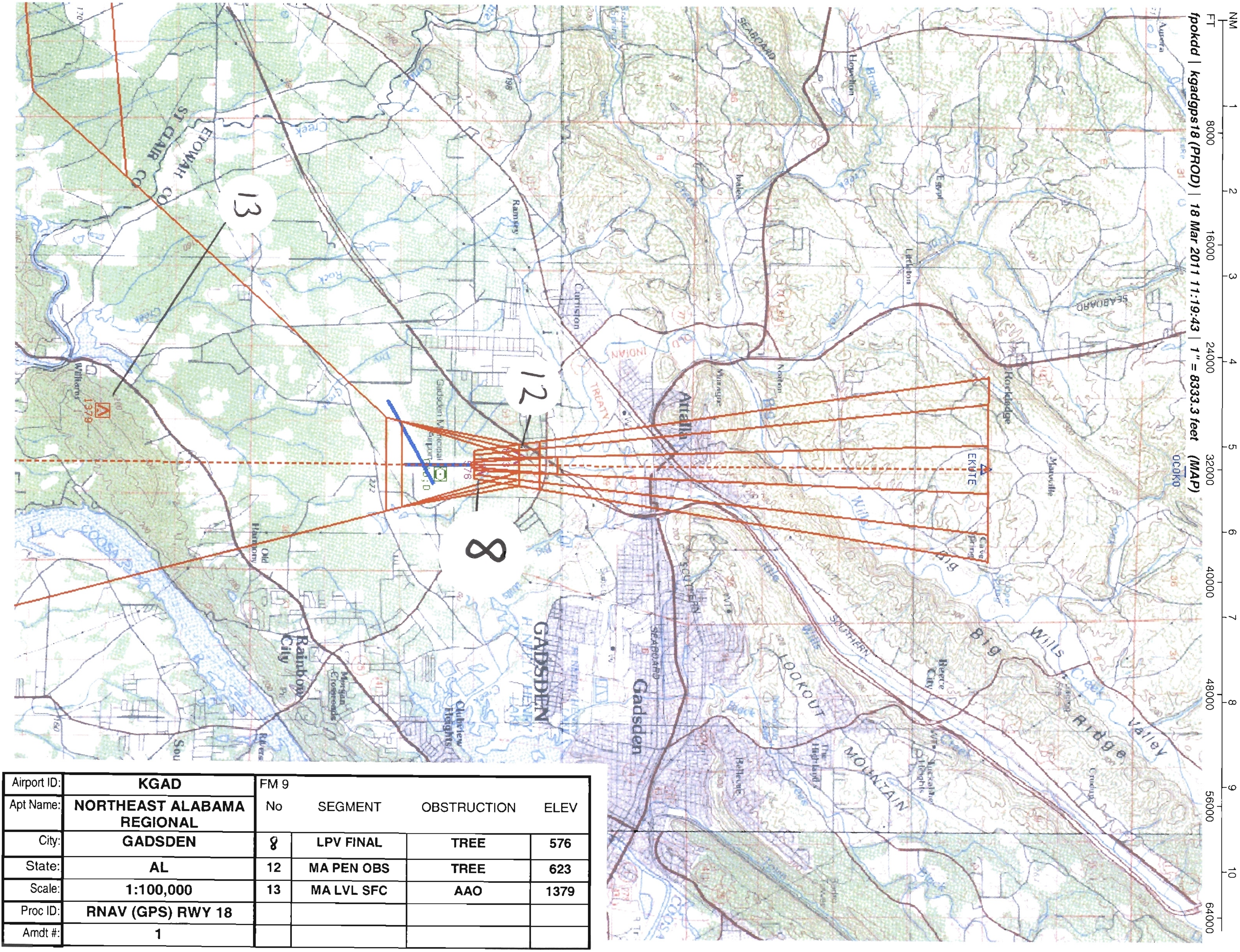

Airport ID:	KGAD	FM 9			
Apt Name:	NORTHEAST ALABAMA REGIONAL	No	SEGMENT	OBSTRUCTION	ELEV
City:	GADSDEN	8	LPV FINAL	TREE	576
State:	AL	12	MA PEN OBS	TREE	623
Scale:	1:100,000	13	MA LVL SFC	AAO	1379
Proc ID:	RNAV (GPS) RWY 18				
Amdt #:	1				