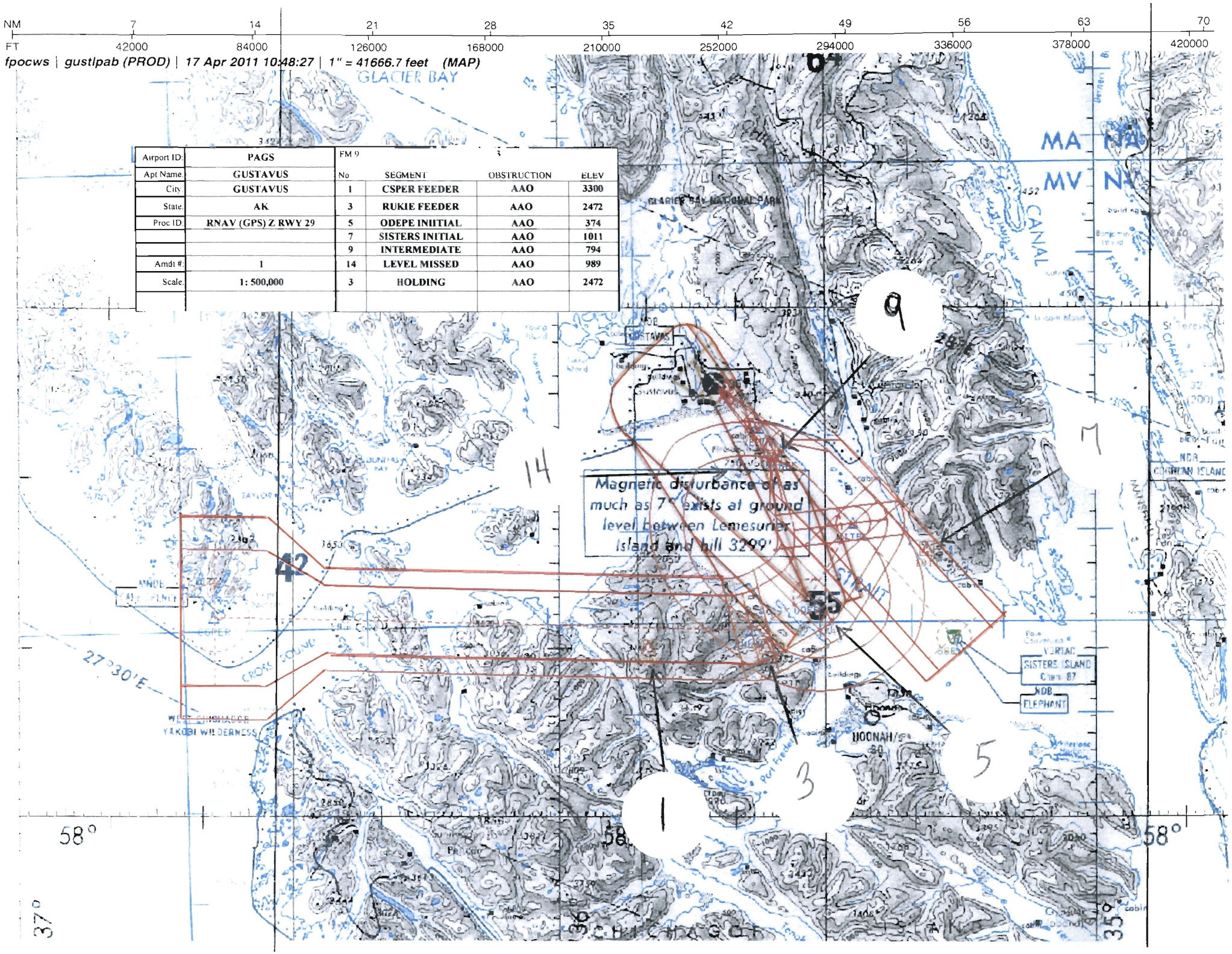

Airport ID:	PAGS
Apt Name:	GUSTAVUS
City:	GUSTAVUS
State:	AK
Proc ID:	RNAV (GPS) Z RWY 29
Amdt #:	1
Scale:	1: 500,000

FM 9

No	SEGMENT	OBSTRUCTION	ELEV
1	CSPER FEEDER	AAO	3300
3	RUKIE FEEDER	AAO	2472
5	ODEPE INIITIAL	AAO	374
7	SISTERS INITIAL	AAO	1011
9	INTERMEDIATE	AAO	794
14	LEVEL MISSED	AAO	989
3	HOLDING	AAO	2472

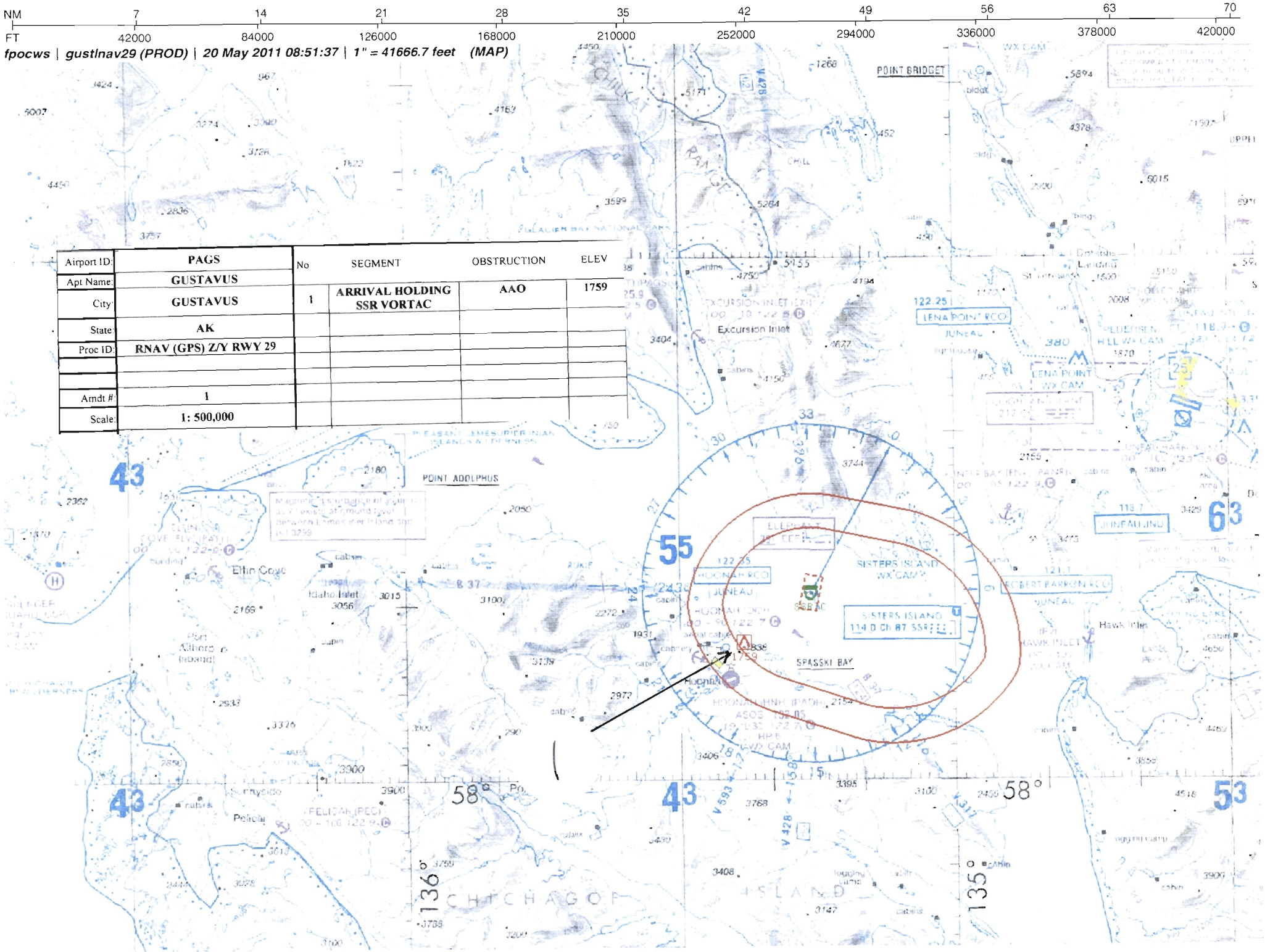

Airport ID:	PAGS
Apt Name:	GUSTAVUS
City:	GUSTAVUS
State:	AK
Proc ID:	RNAV (GPS) Z/Y RWY 29
Amdt #:	1
Scale:	1: 500,000

No	SEGMENT	OBSTRUCTION	ELEV
1	ARRIVAL HOLDING SSR VORTAC	AAO	1759

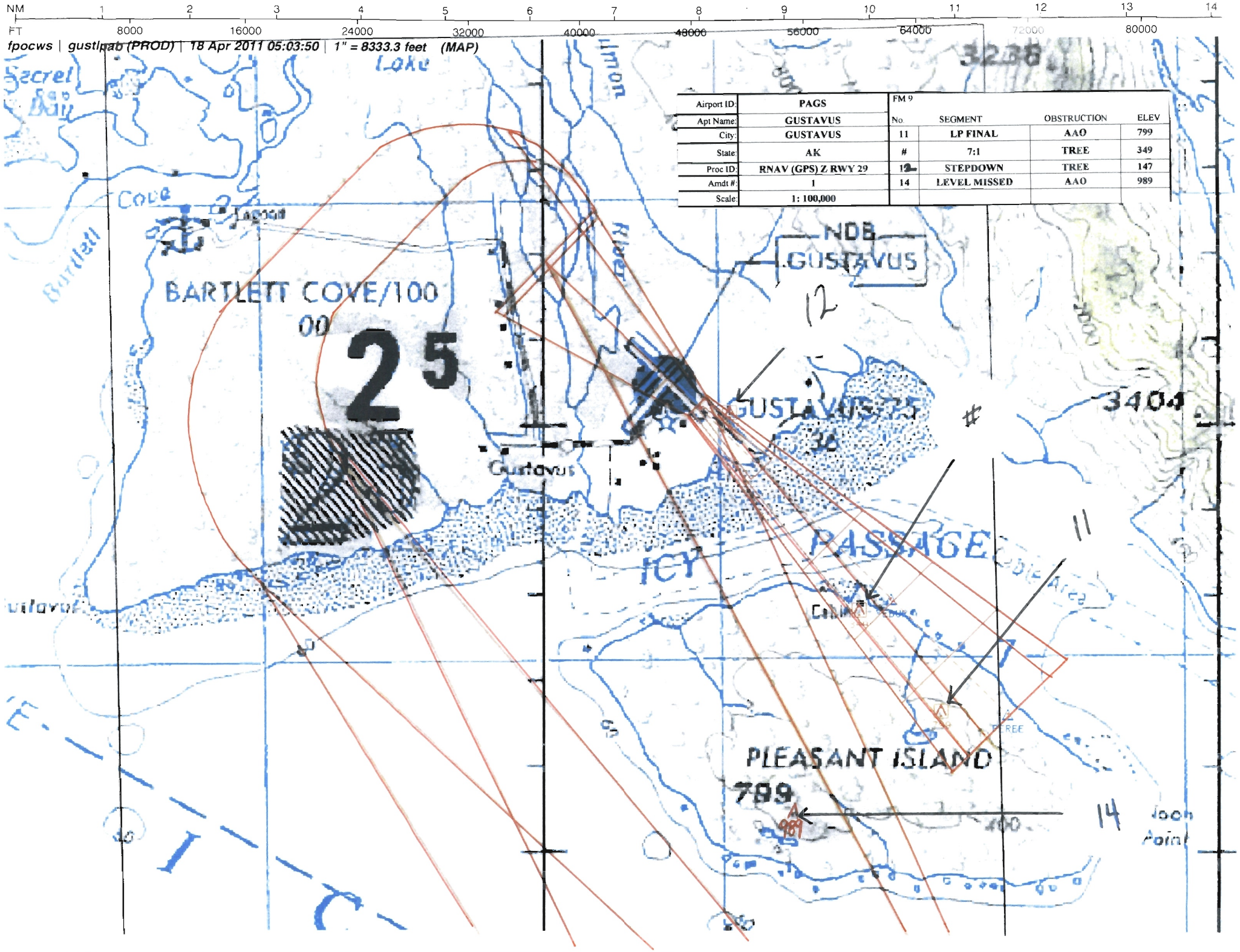

Airport ID:	PAGS
Apt Name:	GUSTAVUS
City:	GUSTAVUS
State:	AK
Proc ID:	RNAV (GPS) Z RWY 29
Amdt #:	1
Scale:	1: 100,000

FM 9

No.	SEGMENT	OBSTRUCTION	ELEV
11	LP FINAL	AAO	799
#	7:1	TREE	349
12	STEPDOWN	TREE	147
14	LEVEL MISSED	AAO	989

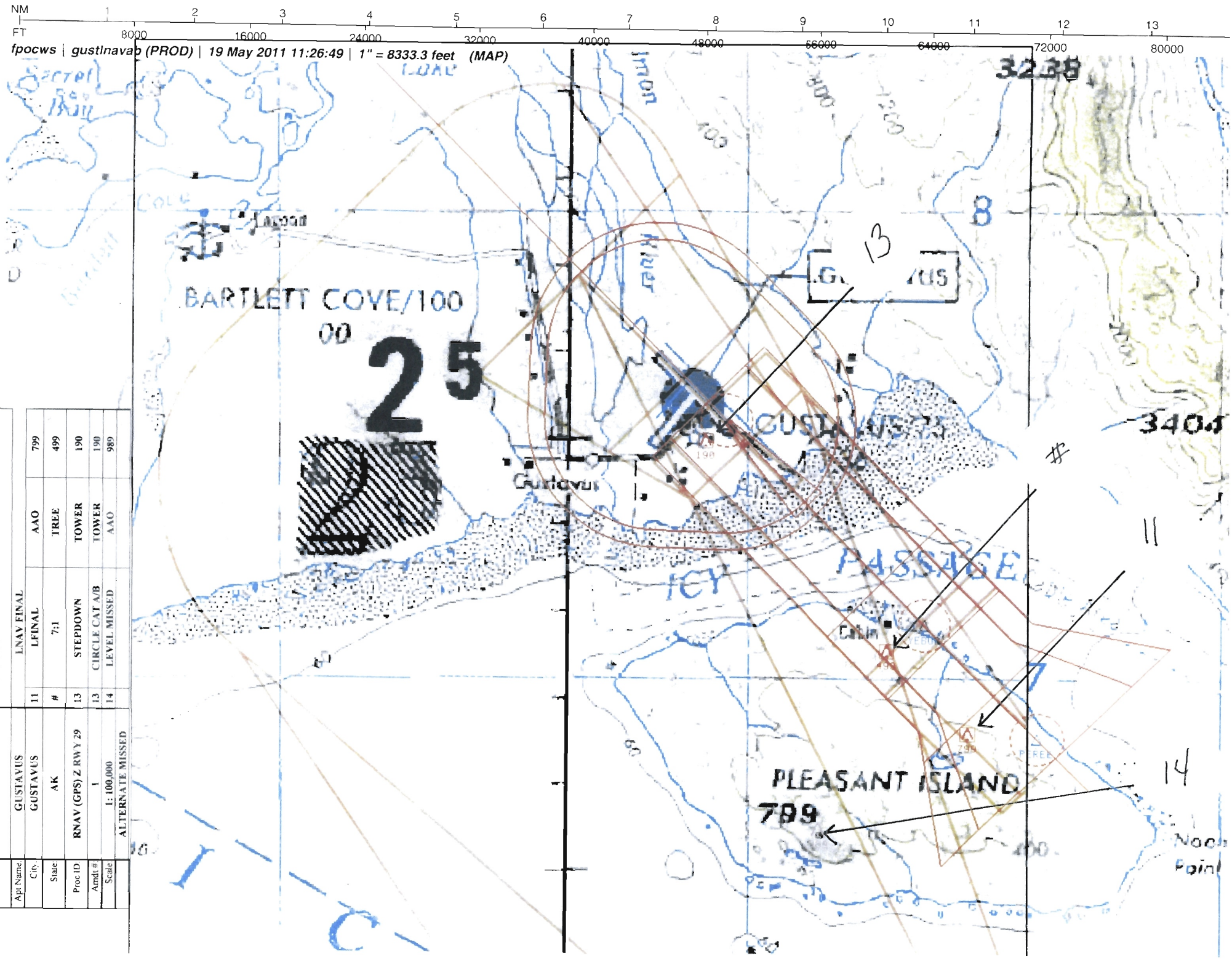
NM 1 2 3 4 5 6 7 8 9 10 11 12 13
FT 8000 16000 24000 32000 40000 48000 56000 64000 72000 80000
fpocws | gustlnavab (PROD) | 19 May 2011 11:26:49 | 1" = 8333.3 feet (MAP)
BARTLETT COVE/100
25
GUSTAVUS
Gustavus
PASSAGE
ICY
PLEASANT ISLAND
789
3236
3404
Airport ID PAGS
Apt Name GUSTAVUS
City GUSTAVUS
State AK
Proc ID RNAV (GPS) Z RWY 29
Amdt # 1
Scale 1: 100,000
ALTERNATE MISSED
FM 9 No SEGMENT OBSTRUCTION ELEV
LNAV FINAL
11 LFINAL AAO 799
7:1 TREE 499
13 STEPDOWN TOWER 190
13 CIRCLE CAT A/B TOWER 190
14 LEVEL MISSED AAO 989