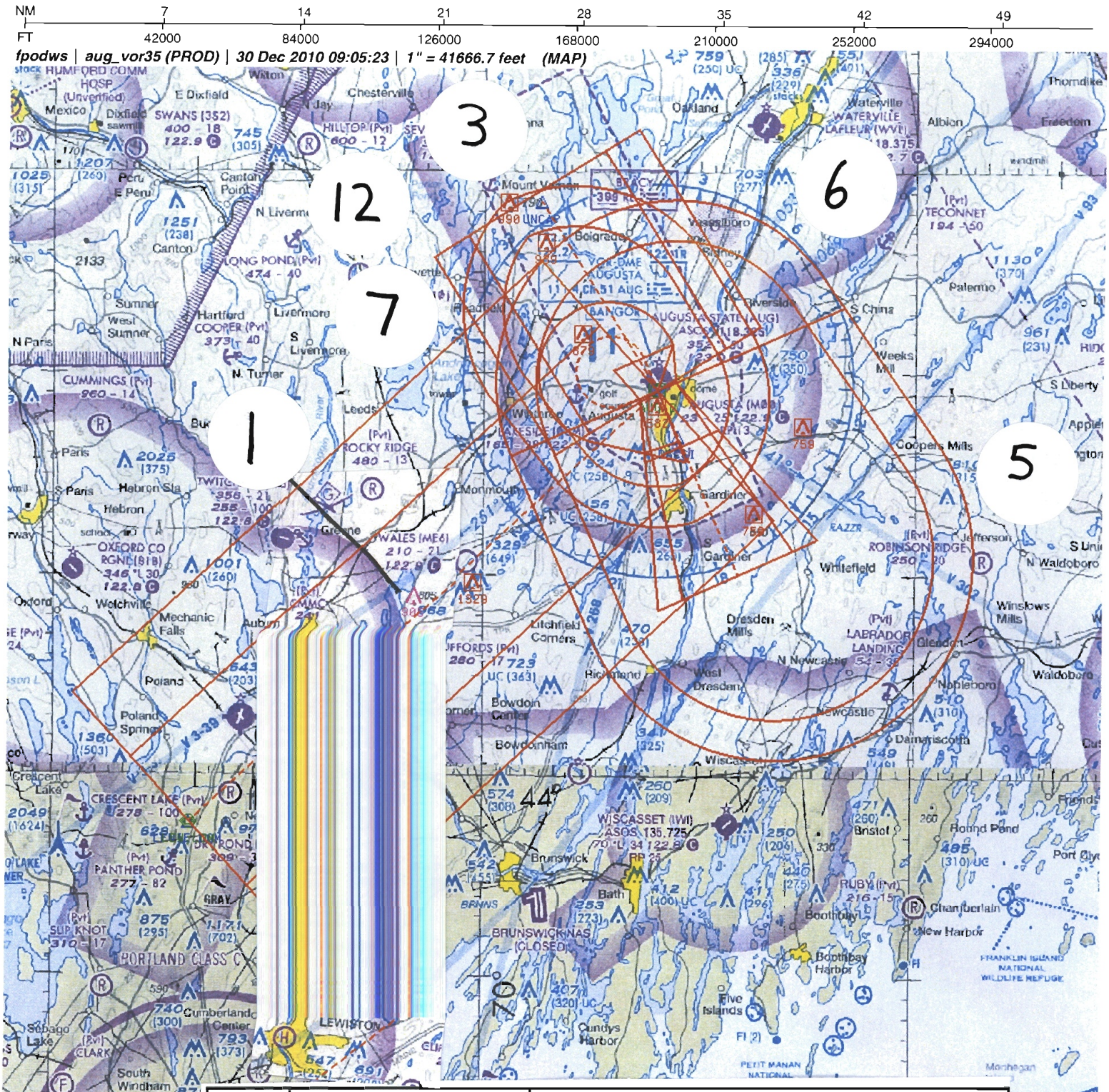

Airport ID:	KAUG				
Apt Name:	AUGUSTA STATE	No.	SEGMENT	OBSTRUCTION	ELEV
City:	AUGUSTA	5	FINAL	AAO	750
State:	MAINE	6	FINAL SDF	TREE	582
Proc ID:	VOR RWY 35	1	FEEDER – LEWIE	TREE	905
Amdt #:	6	3	FEEDER - UNCAP	AAO	990
Scale:	1: 500,000	7	PROCEDURE TURN	AAO	879
		7	MISSED APPROACH	AAO	879
		12	HOLDING	AAO	939

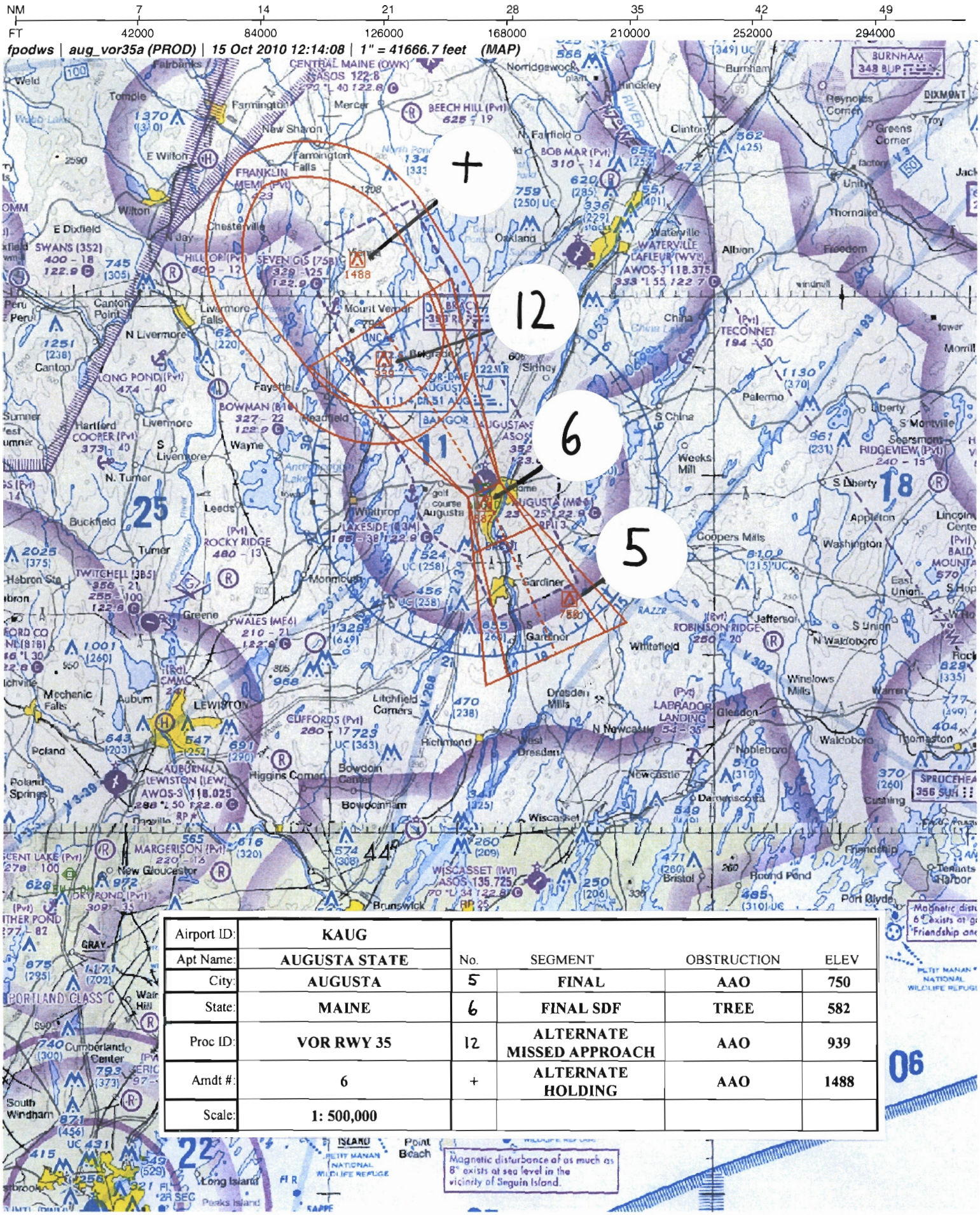

Airport ID:	KAUG				
Apt Name:	AUGUSTA STATE	No.	SEGMENT	OBSTRUCTION	ELEV
City:	AUGUSTA	5	FINAL	AAO	750
State:	MAINE	6	FINAL SDF	TREE	582
Proc ID:	VOR RWY 35	12	ALTERNATE MISSED APPROACH	AAO	939
Amdt #:	6	+	ALTERNATE HOLDING	AAO	1488
Scale:	1: 500,000				

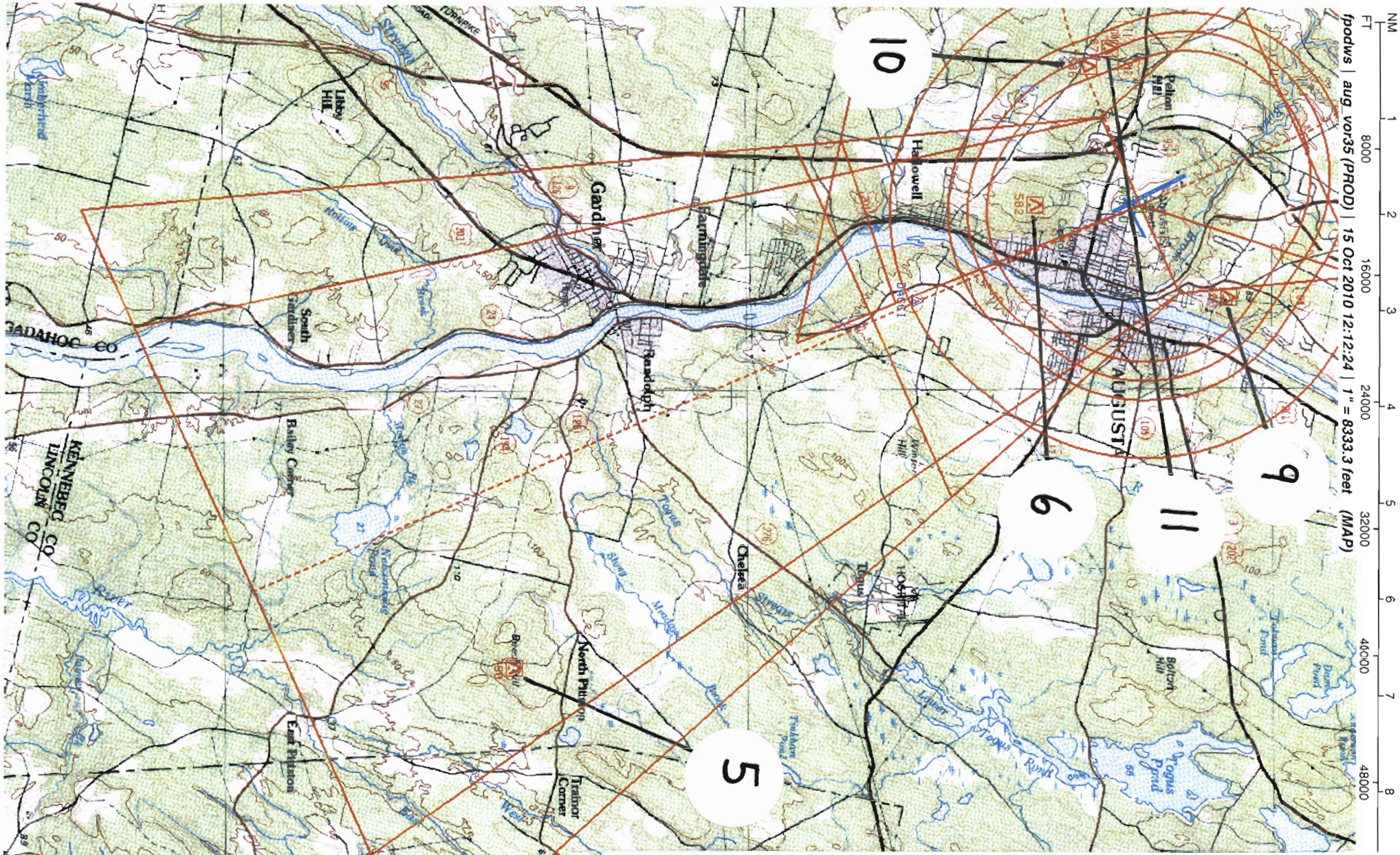

fpodws | aug_vor35 (PROD) | 15 Oct 2010 12:12:24 | 1" = 8333.3 feet (MAP)

Airport ID:	KAUG
Apt Name:	AUGUSTA STATE
City:	AUGUSTA
State:	MAINE
Proc ID:	VOR RWY 35
Amdt #:	6
Scale:	1: 100,000

No.	SEGMENT	OBSTRUCTION	ELEV
5	FINAL	AAO	750
6	FINAL SDF	TREE	582
9	CIRCLING CAT A	TOWER	600
10	CIRCLING CAT B	TOWER	666
11	CIRCLING CAT C/D	TOWER	675

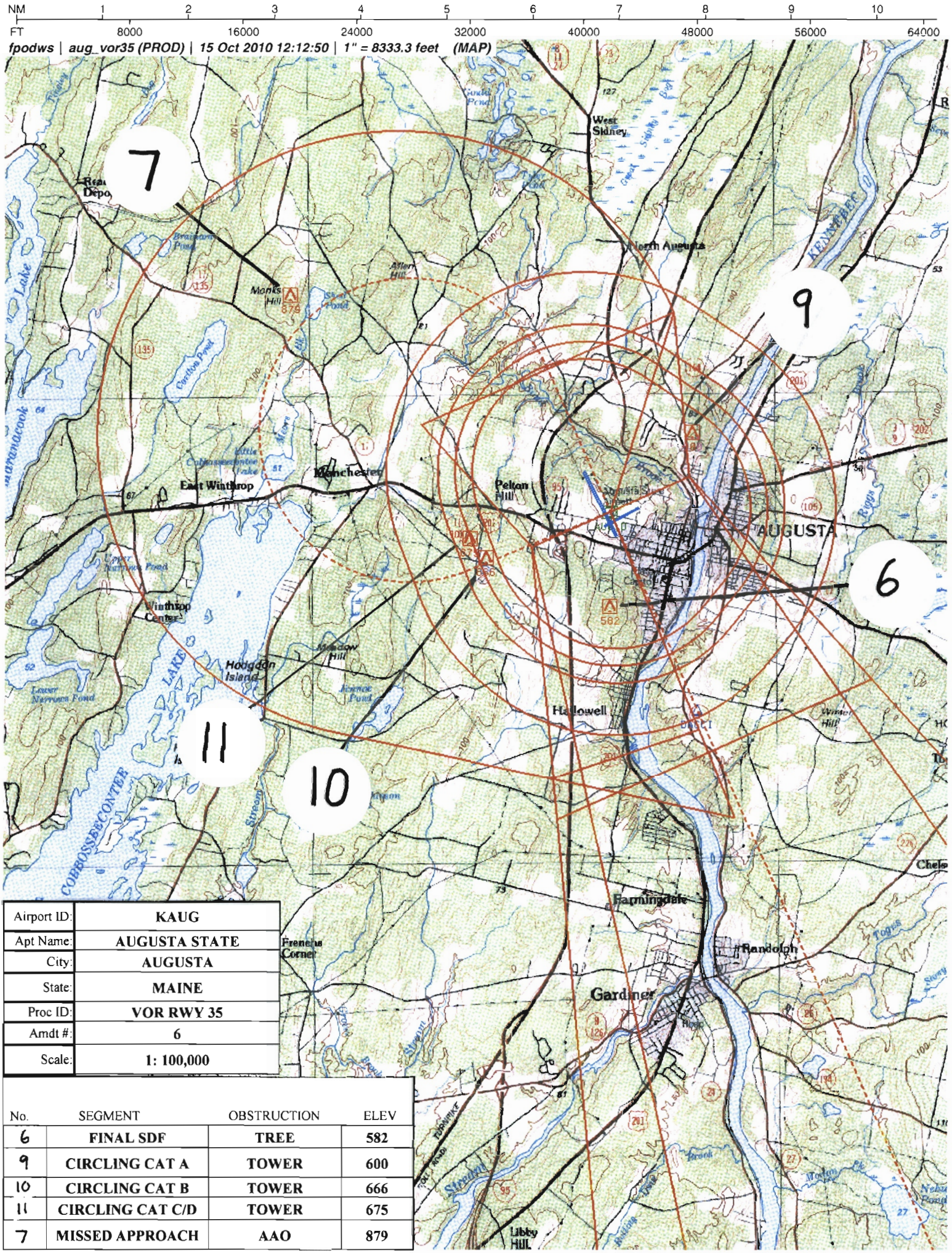

Airport ID:	KAUG
Apt Name:	AUGUSTA STATE
City:	AUGUSTA
State:	MAINE
Proc ID:	VOR RWY 35
Amdt #:	6
Scale:	1: 100,000

No.	SEGMENT	OBSTRUCTION	ELEV
6	FINAL SDF	TREE	582
9	CIRCLING CAT A	TOWER	600
10	CIRCLING CAT B	TOWER	666
11	CIRCLING CAT C/D	TOWER	675
7	MISSED APPROACH	AAO	879

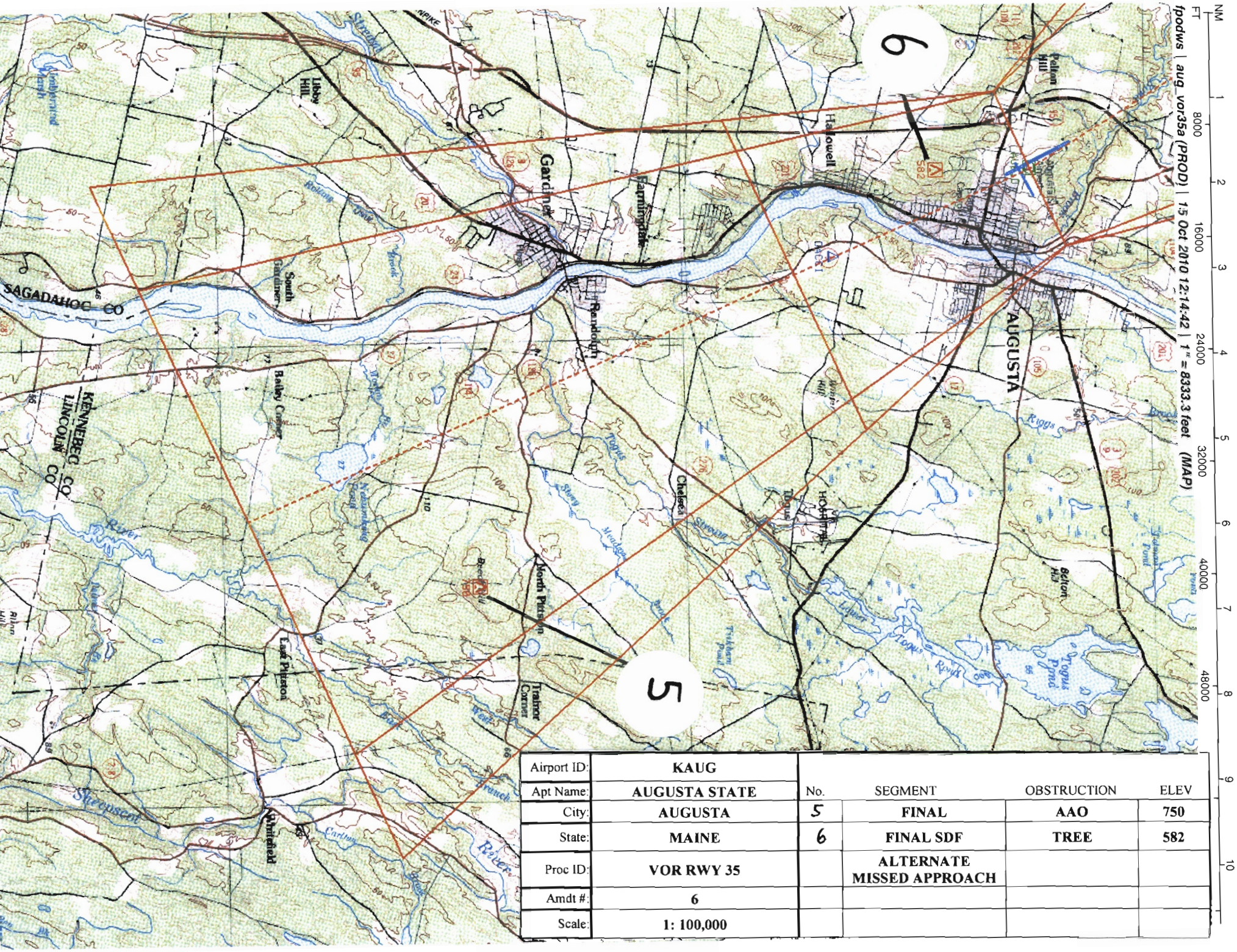

Airport ID:	KAUG				
Apt Name:	AUGUSTA STATE	No.	SEGMENT	OBSTRUCTION	ELEV
City:	AUGUSTA	5	FINAL	AAO	750
State:	MAINE	6	FINAL SDF	TREE	582
Proc ID:	VOR RWY 35		ALTERNATE MISSED APPROACH		
Amdt #:	6				
Scale:	1: 100,000				