WAAS CH 40429 W15A	APP CRS 150°	Rwy ldg 3953 THRE 111 Apt Elev 111

RNAV (GPS) RWY 15
HOUSTON/ WEST HOUSTON (IWS)

When VGSI inop, Circling Rwy 33 NA at night. When VGSI inop, Straight-in/Circling Rwy 15 procedure NA at night. DME/DME RNP-0.3 NA. Visibility reduction by helicopters NA. Obtain local altimeter setting on CTAF; when not received, use George Bush Intercontinental/Houston altimeter setting and increase all MDA 60 feet, increase LP Cat C visibility ¼ mile and LNAV Cat C visibility ⅛ mile.

MISSED APPROACH: Climb to 600 then climbing right turn to 2000 direct SHYNR and hold.

HOUSTON APP CON	CLNC DEL	UNICOM
123.8 257.7	121.15	123.05 (CTAF) L

RADAR REQUIRED

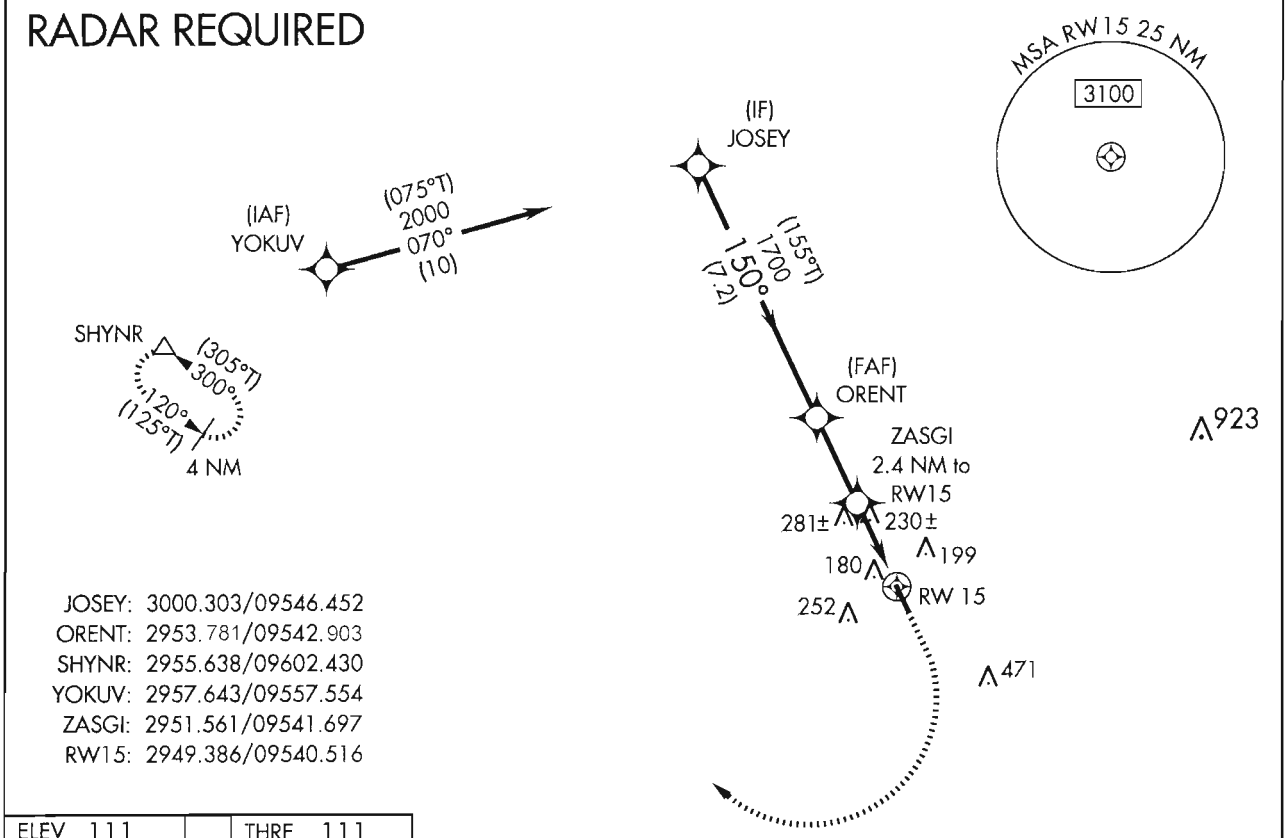

JOSEY: 3000.303/09546.452
ORENT: 2953.781/09542.903
SHYNR: 2955.638/09602.430
YOKUV: 2957.643/09557.554
ZASGI: 2951.561/09541.697
RW15: 2949.386/09540.516

PROTOTYPE-NOT FOR NAVIGATION

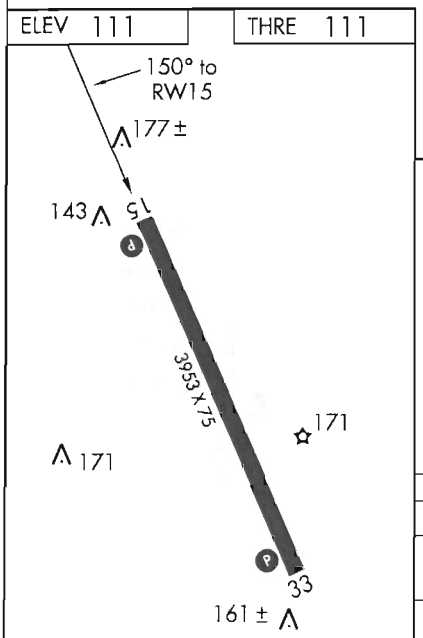

REIL Rwys 15 and 33 L
HIRL Rwy 15-33 L

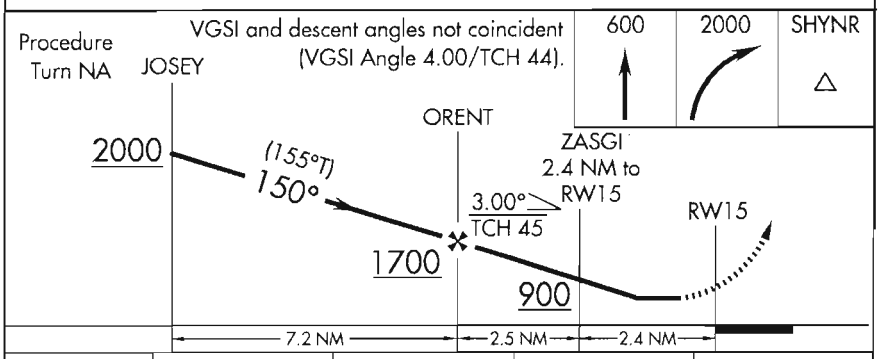

CATEGORY	A	B	C	D
LP MDA	480-1 369 (400-1)			NA
LNAV MDA	540-1 429 (500-1)		540-1¼ 429 (500-1¼)	NA
CIRCLING	540-1 429 (500-1)	580-1 469 (500-1)	580-1½ 469 (500-1½)	NA