NM 7 14 21 28 35 42 49

FT 42000 84000 126000 168000 210000 252000 294000

fpotwb | h34r12sd (PROD) | 6 Feb 2013 07:40:02 | 1" = 41666.7 feet (MAP)

Airport ID:	KH34
Apt Name:	HUNTSVILLE MUNI
City:	HUNTSVILLE
State:	AR
Scale:	1:500,000
Proc ID:	RNAV (GPS) RWY 12

ID	SEGMENT	OBSTRUCTION	ELEV
7	INTERMEDIATE/FINAL	AAO	1959
12	STEPDOWN	APBN	1814
13	HIL	TOWER	2010
15	MISSED APPROACH	AAO	2500
#	HOLDING	AAO	2730

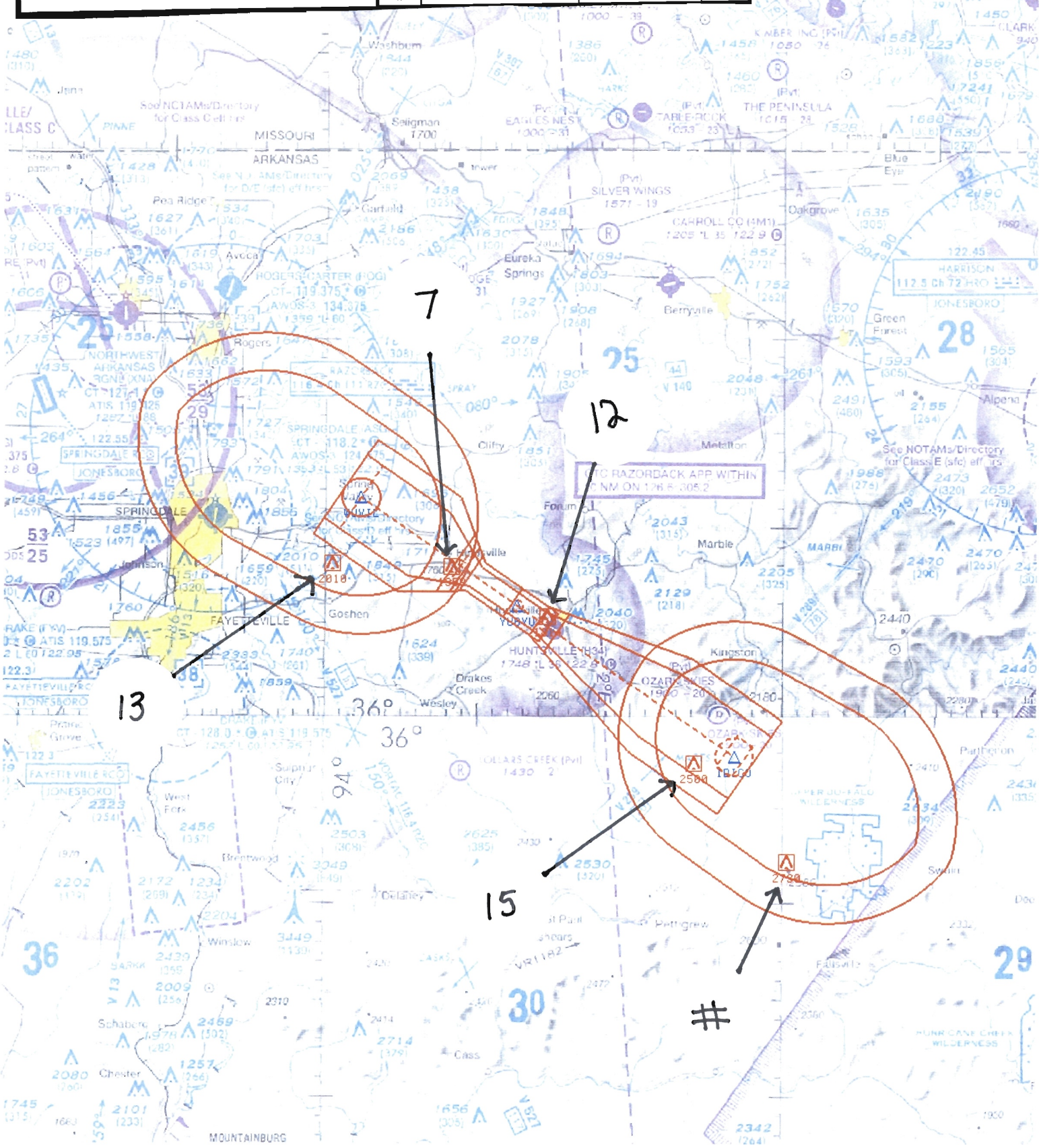

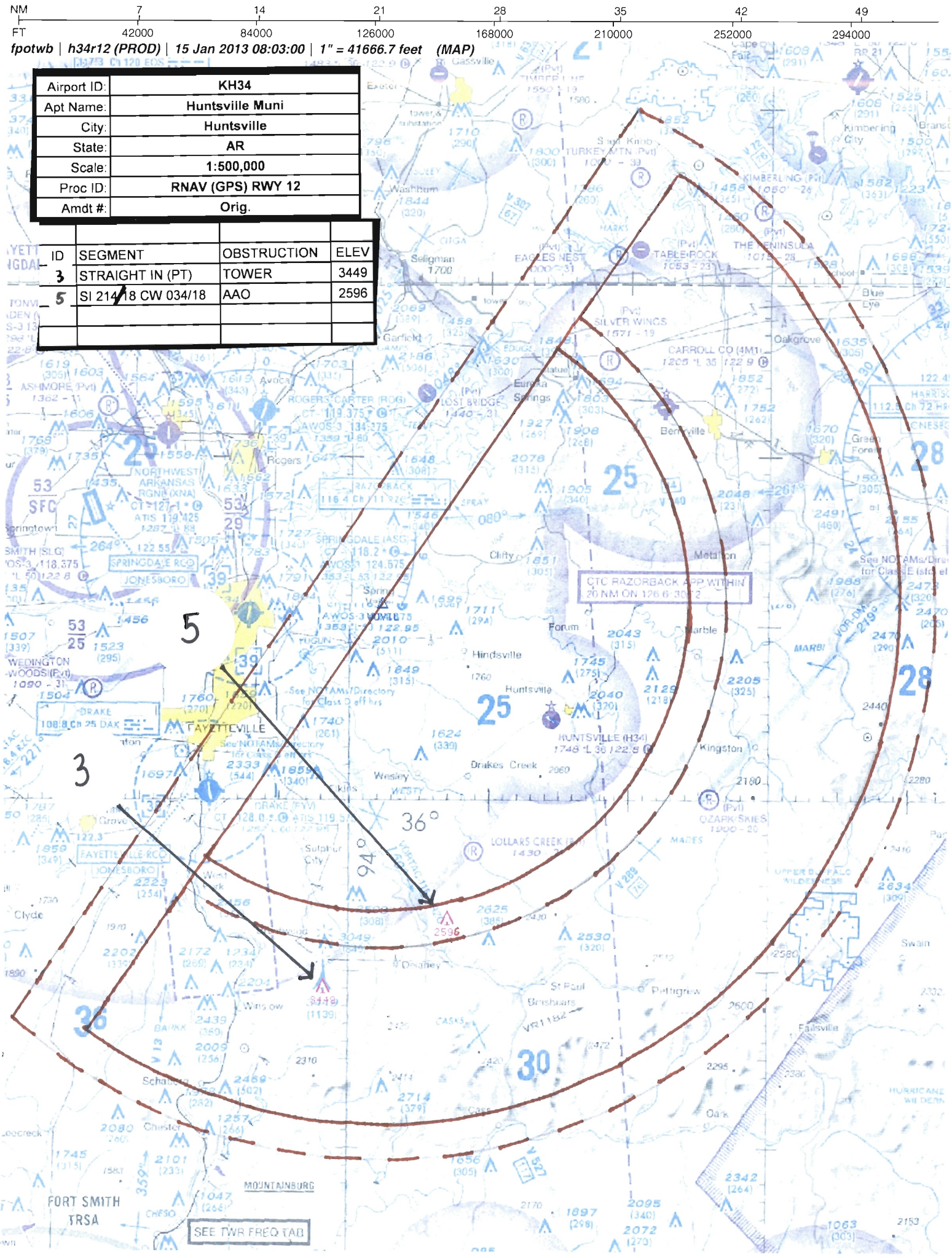
NM 7 14 21 28 35 42 49
FT 42000 84000 126000 168000 210000 252000 294000
fpotwb | h34r12 (PROD) | 15 Jan 2013 08:03:00 | 1" = 41666.7 feet (MAP)
Airport ID: KH34
Apt Name: Huntsville Muni
City: Huntsville
State: AR
Scale: 1:500,000
Proc ID: RNAV (GPS) RWY 12
Amdt #: Orig.
ID SEGMENT OBSTRUCTION ELEV
3 STRAIGHT IN (PT) TOWER 3449
5 SI 214/18 CW 034/18 AAO 2596
5
3
36°
94°
2596
3449
CTC RAZORBACK APP WITHIN 20 NM ON 126.6
FAYETTEVILLE
HUNTSVILLE (H34)
SEE TWR FREQ TAB
FORT SMITH TRSA

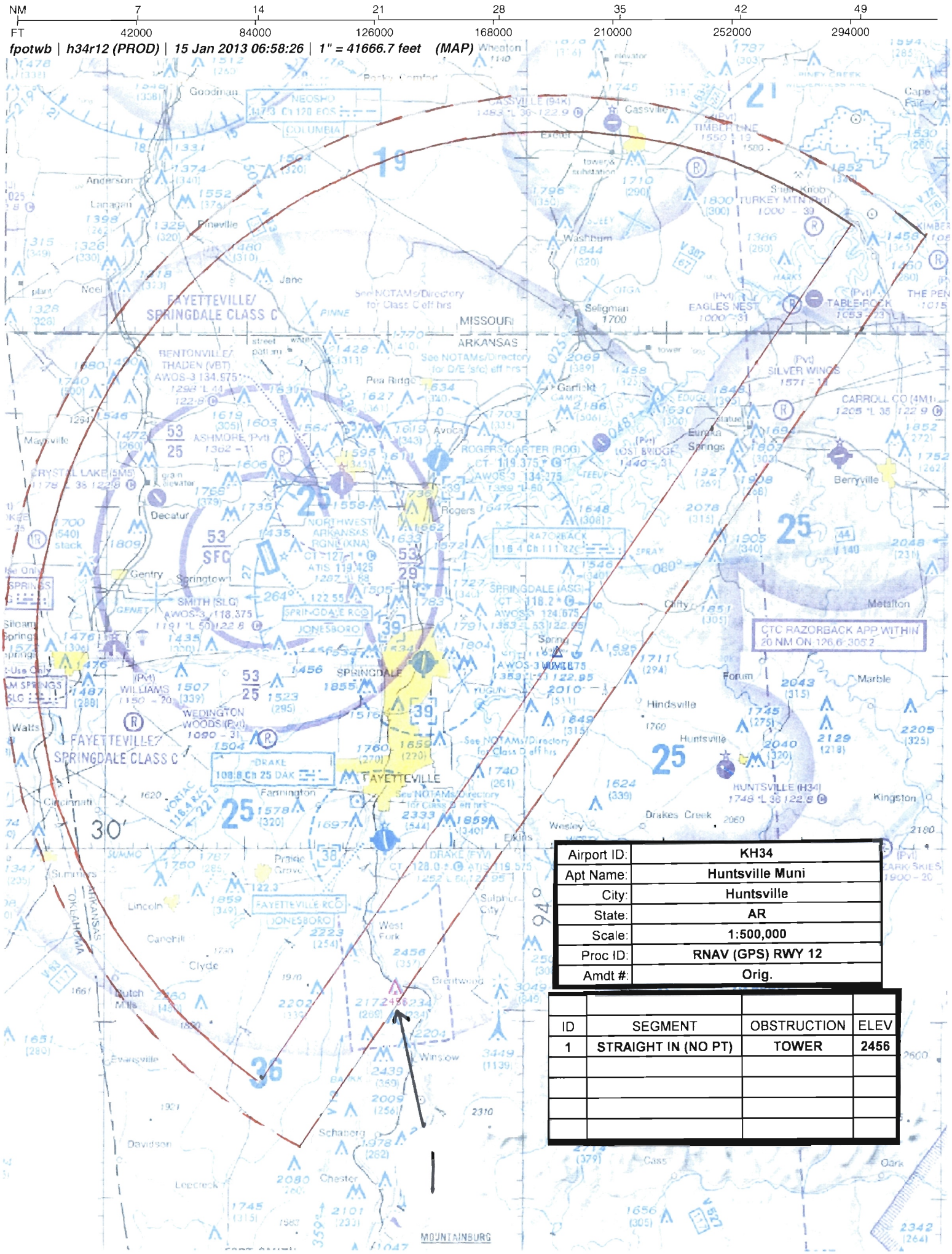

Airport ID:	KH34
Apt Name:	Huntsville Muni
City:	Huntsville
State:	AR
Scale:	1:500,000
Proc ID:	RNAV (GPS) RWY 12
Amdt #:	Orig.

ID	SEGMENT	OBSTRUCTION	ELEV
1	STRAIGHT IN (NO PT)	TOWER	2456

NM 1 2 3 4 5 6 7 8 9 10

FT 8000 16000 24000 32000 40000 48000 56000 64000

fpotwb | h34r12sd (PROD) | 11 Feb 2013 08:02:36 | 1" = 8333.3 feet (MAP)

Airport ID:	KH34				
Apt Name:	HUNTSVILLE MUNI	ID	SEGMENT	OBSTRUCTION	ELEV
City:	HUNTSVILLE	9	FINAL: LPV	TREE	1748
State:	AR				
Scale:	1:100,000				
Proc ID:	RNAV (GPS) RWY 12				

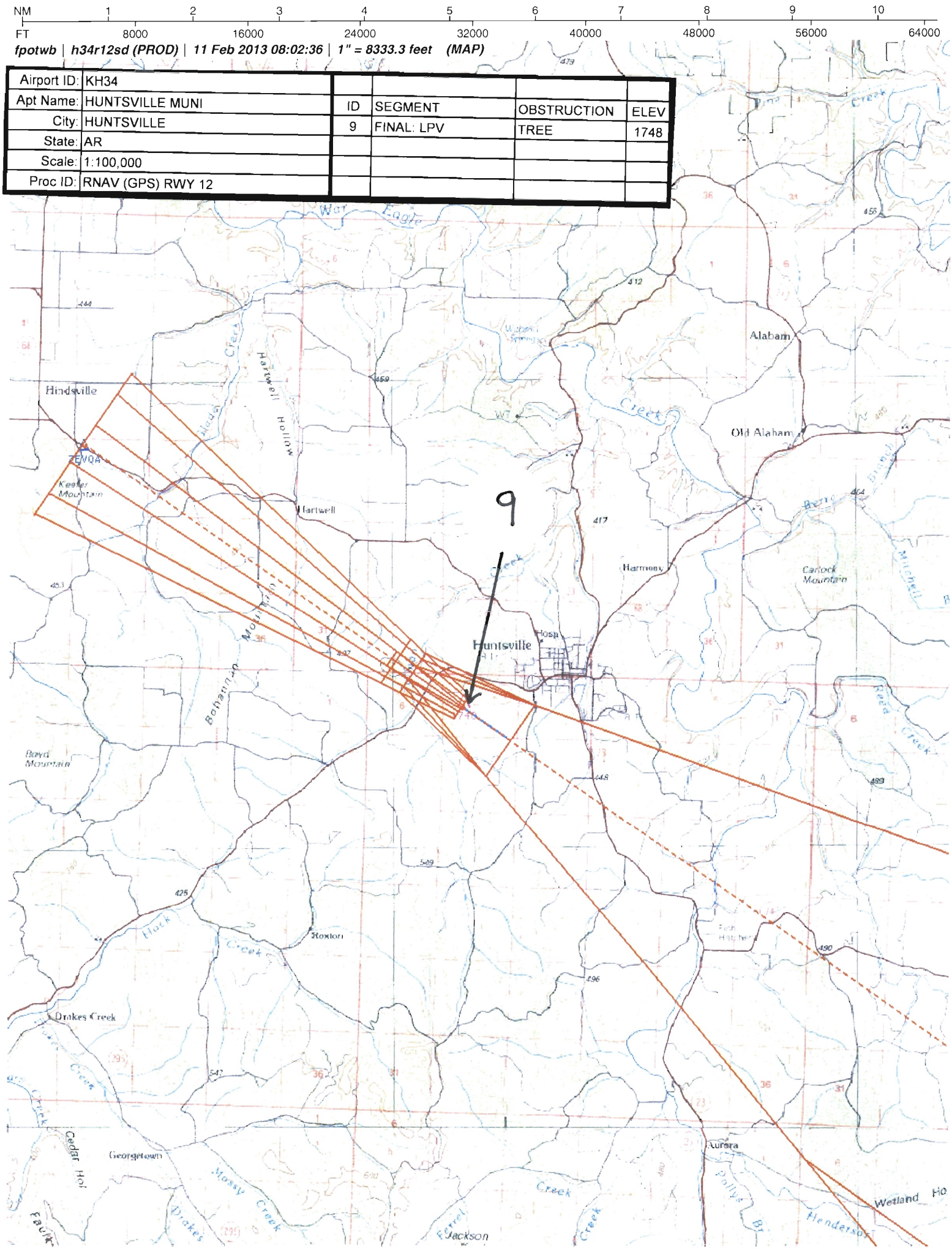

NM 1 2 3 4 5 6 7 8 9 10

FT 8000 16000 24000 32000 40000 48000 56000 64000

fpotwb | h34r12sd (PROD) | 11 Feb 2013 08:04:41 | 1" = 8333.3 feet (MAP)

Airport ID:	KH34				
Apt Name:	HUNTSVILLE MUNI	ID	SEGMENT	OBSTRUCTION	ELEV
City:	HUNTSVILLE		FINAL:LNAV/VNAV		ASC
State:	AR				
Scale:	1:100,000				
Proc ID:	RNAV (GPS) RWY 12				

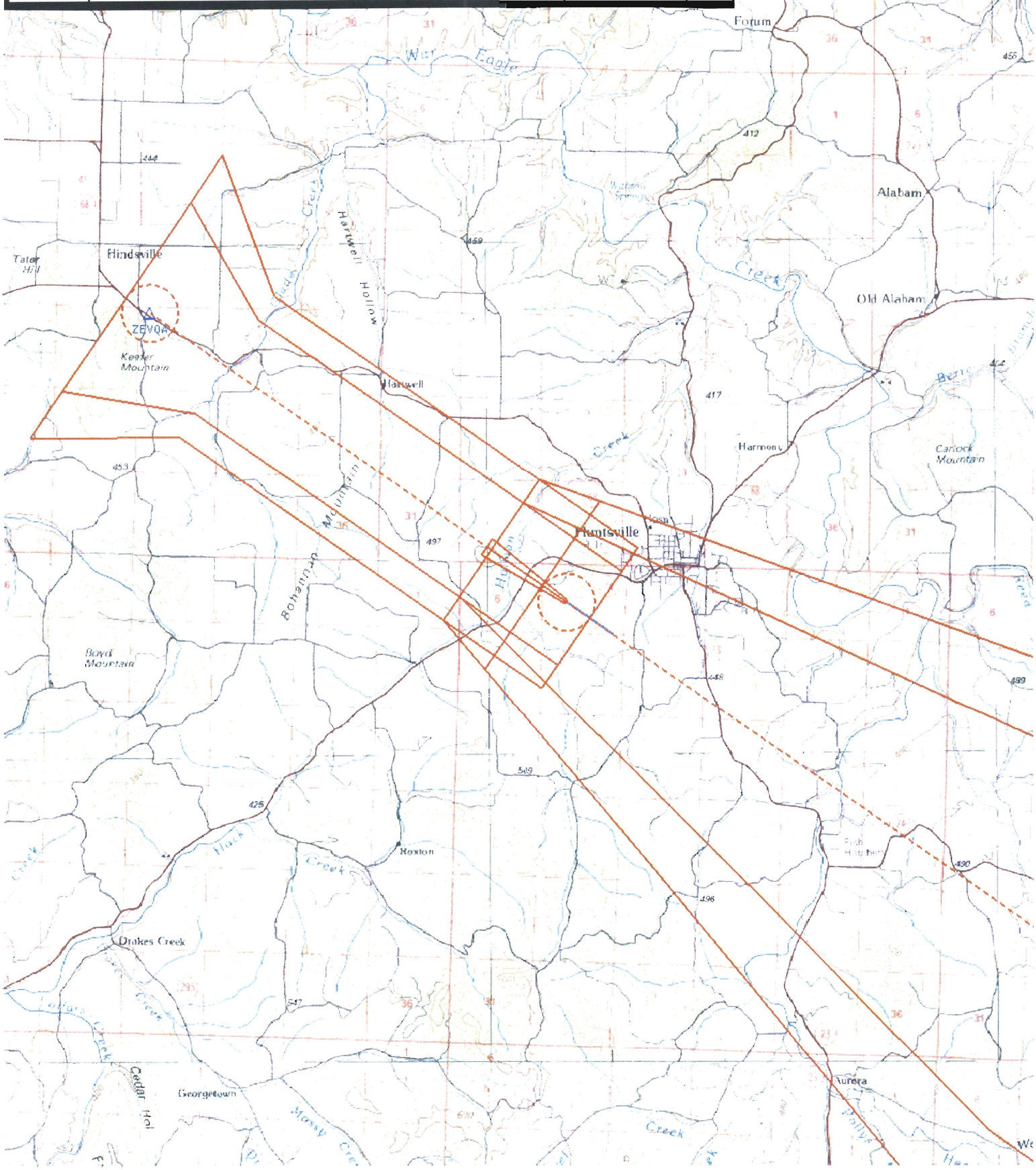

NM 1 2 3 4 5 6 7 8 9 10

FT 8000 16000 24000 32000 40000 48000 56000 64000

fpotwb | h34r12sd (PROD) | 6 Feb 2013 07:57:08 | 1" = 8333.3 feet (MAP)
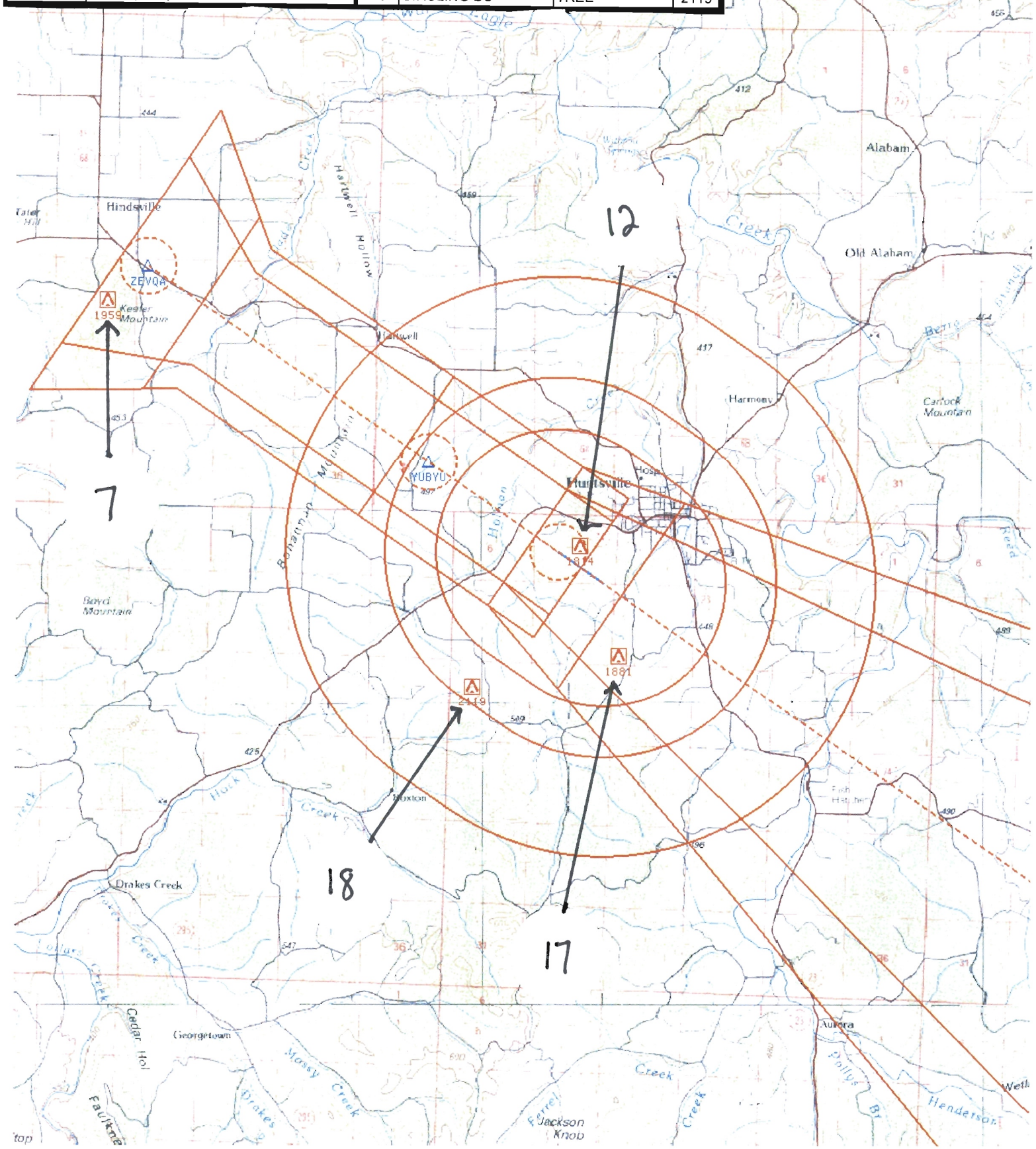
Airport ID:	KH34				
Apt Name:	HUNTSVILLE MUNI	ID	SEGMENT	OBSTRUCTION	ELEV
City:	HUNTSVILLE	7	FINAL: LNAV	AAO	1959
State:	AR	12	STEPDOWN	APBN	1814
Scale:	1:100,000	17	CIRCLING A	TOWER	1881
Proc ID:	RNAV (GPS) RWY 12	18	CIRCLING BC	TREE	2119